



# Maltaslucht





Maltaklamm

<b>Info: La calidad de esta descripción no se ha comprobado todavía o se ha calificado como mala.</b> Si conoces este cañón, por favor comprueba esta descripción y envía un informe con una valoración para esta descripción usando Informes +Nuevo informe. Si detectas algún error, por favor háznoslo saber o únete a la comunidad para arreglar esta descripción tú mismo.		
<b>Crear:</b> 2023-03-09 20:55:46	<b>Actualizar:</b> 2023-10-14 09:16:28	<b>Imprimir:</b> 2026-04-03 07:04:11
<b>País:</b> Österreich / Austria <b>Región:</b> Kärnten <b>Subregión:</b> Bezirk Spittal an der Drau <b>Ciudad:</b> Gmünd		
<b>Dificultad:</b> difícil	<b>Grado:</b> v1 a5 III	<b>Tiempo total:</b> 1h50
<b>Tiempo acceso:</b> 15min	<b>Tiempo tour:</b> 1h30	<b>Tiempo regreso:</b> 5min
<b>Altitud de entrada:</b> 950m	<b>Altitud de salida:</b> 900m	<b>Altitude delta:</b> 50m
<b>Longitud del cañón:</b> 850m	<b>Rapel más alto:</b> 10m	<b>Cantidad rapells:</b> 1
<b>Transporte:</b> A pie	<b>Tipo de roca:</b>	<b>Zona de entrada:</b> km²
<b>Temporada:</b>	<b>Orientación:</b> Sureste	<b>Mejor época:</b>
<b>Clasificación:</b> ★ 2.3 (3)	<b>Información:</b> ★ 0 ()	<b>Belay:</b> ★ 0 ()
<b>Especialidades:</b>		
<b>Equipo:</b> Cuerdas: 1x20m/ 1x10m		
<b>Resumen:</b> (traducción alternativa) Very aquatic; limestone; large return flow in pools of the 'washing machine'; short, open canyon; good swimming skills an advantage; exit often possible (on left side).		
<b>Hidrología:</b>		
<b>Acceso:</b> (traducción alternativa) Exit the A10 in Gmünd into the Maltatal and drive to the toll booth at the bottom of the valley --> Parking in front of the inn. at the water features (left side).		
<b>Acceso:</b> (traducción alternativa) From the parking lot past the inn --> past the next small hut through the forest up to the road --> continue to the marked sign --> here a path (barrier) branches off (right) after 50m --> follow the path to the stream.		
<b>Recorrido:</b> (traducción alternativa) Very short but rewarding tour, possible jumps up to 17m. All passages are visible from the hiking trail. Clear landowners/hunting tenants  At the beginning you can climb up to the first waterfall after a small climbing passage (right) --> slide or jump possible --> after a short walking passages and small tobogans you come to a place that you should definitely look at beforehand (washing machine) --> on the right side there is a rope traverse from which you can see the place well --> here the first person should have white water swimming skills in order to be able to set up a rope ferry if necessary --> the first person should have white water swimming skills. If you get into the circular return flow, you need strength to be able to swim out again --> the next point is not very dangerous --> however, you are briefly flushed under water (slide with underwash) --> short walking passages.		
<b>Regreso:</b> (traducción alternativa) After the walking section, head left along the forest path to the road and through the forest back to the inn and parking lot --> or follow the course of the water until you reach an abseiling point on the left (R15li) and then another jump (be careful!) into large pools --> the way back leads along the forest path on the left to the parking lot.		
<b>Coordenadas:</b> Inicio del Cañón <a href="#">47.0139 13.4329</a> Aparcamiento Entrada y Salida <a href="#">47.0104 13.4366</a> Final del Cañón <a href="#">47.0086 13.4363</a>		




**Informes:**

2023-04-27 | System User |   | |

Der aktuelle Canyon wurde teilautomatisiert mit Canyon <https://www.canyoning.or.at/index.php/liste-aller-canyons/35-maltaschlucht> zusammengeführt.

2023-03-09 | System User |   |   | |

Daten importiert von <https://www.canyoning.or.at/index.php/liste-aller-canyons/35-maltaschlucht>

2023-03-09 | System User |  |   | |

Info: Teile der Canyonbeschreibung wurden automatisiert übernommen. Konkret die Felder Weblinks, Koordinaten, Rating, Länge des Canyon, Einfachseil Mindestens von <https://www.descente-canyon.com/canyoning/canyon/23117>

2023-03-09 | System User |    |   | |

Daten importiert von <https://canyon.carto.net/cwiki/bin/view/Canyons/MaltaCanyon.html>