

Campiglio

Valle di Campiglio,Summerrain,Torrente Campiglio

Crear: 2023-03-09 20:54:08	Actualizar: 2024-01-18 18:40:15	Imprimir: 2026-05-31 02:05:19
País: Italia / Italy Región: Lombardia Subregione: Brescia Ciudad: Toscolano Maderno		
Dificultad: fácil	Grado: v2 a2 II	Tiempo total: 6h20
Tiempo acceso: 2h	Tiempo tour: 3h40	Tiempo regreso: 40min
Altitud de entrada: 580m	Altitud de salida: 290m	Altitude delta: 290m
Longitud del cañón: 3100m	Rapel más alto: 16m	Cantidad rapells: 15
Transporte: Coche opcional	Tipo de roca: limestone	Zona de entrada: 10.50km ²
Temporada: mayo - octubre	Orientación: Este	Mejor época:
Clasificación: ★ 3.1 (3)	Información: ★ 2 (2)	Belay: ★ 2 (2)
Especialidades:		
Equipo: Cuerdas: 2x20m		
Resumen: (traducción alternativa) Small scale but varied canyon		
Hidrología:		
Acceso: (traducción alternativa) Take the SS 45 until Toscolano Maderno, then turn onto the road to Gaino. Go through Gaino and continue steadily uphill. The road becomes a dirt road. Follow the signs to the "Rifugio Pirlo". After about 5 km you come to a green metal bridge. Park your car there.		
Acceso: (traducción alternativa) Beyond the bridge, continue on the slope (also possible with a second car), keeping right at forks towards "Campei de Sima", until you reach the bridge over the Campiglio (info board, entry).		
Recorrido: (traducción alternativa) First river walk, but then nice rappel, caves, sintering.		
Regreso: (traducción alternativa) Either after the mouth of the Campiglio in the Torrente Toscolano right up to the slope and on this back to the car or - better - in the Toscolano downhill to the bridge. An exit on the water drainage is not advisable, because the channel - above and parallel to the Torrente Toscolano - is later led through long tunnels.		
Coordenadas: Inicio del Cañón 45.6885 10.5880 Aparcamiento Entrada y Salida 45.6730 10.6145 Final del Cañón 45.6885 10.6082		

Informes:

2025-09-17 | Andreas Maier |  |   |   |  Normal |  Completado

Beautiful tour. with return route through the water drainage tunnels. Flashlight required. (traducción alternativa)

2025-07-21 | System User |  |  |  Loco |  No realizada




Automatisch importiert von Descente-Canyon.com für Canyon Campiglio Route effondrée à l'aval. Impossible de passer. Nous avons fait demi-tours (Quelle: <https://www.descente-canyon.com/canyoning/canyon-debit/2617/observations.html>)

2024-09-03 | System User |  |  |  Alto |  Completado

Automatisch importiert von Descente-Canyon.com für Canyon Campiglio Bella lunga discesa, armi in ottimo stato e sempre possibile scendere a lato del flusso dove si fa più cattivo (Quelle: <https://www.descente-canyon.com/canyoning/canyon-debit/2617/observations.html>)

2024-09-03 | Cesare Olivetti |  |   |   |  Alto |  Completado

Very nice, and very very watery, at least for the conditions found today! Weapons all okay and in very good condition. If you also do the Toscolano it becomes an endless trip interspersed with 150m of swimming in a beautiful canyon For the current conditions I guess you can safely rate as the brother downstream Toscolano the difficulty of a3v3III) (traducción alternativa)

2023-03-09 | System User |  |  |  | |

Daten importiert von <https://canyon.carto.net/cwiki/bin/view/Canyons/CampiglioCanyon.html>