

Zieggraben

Crear: 2023-03-09 20:54:55	Actualizar: 2025-08-11 16:48:33	Imprimir: 2026-05-31 01:05:33
País: Deutschland / Germany Región: Oberbayern / Upper Bavaria Subregión: Landkreis Garmisch-Partenkirchen Ciudad: Garmisch-Partenkirchen		
Dificultad: un poco difícil	Grado: v4 a3 II	Tiempo total: 3h30
Tiempo acceso: 45min	Tiempo tour: 2h30	Tiempo regreso: 15min
Altitud de entrada: 1040m	Altitud de salida: 840m	Altitude delta: 200m
Longitud del cañón: 500m	Rapel más alto: 30m	Cantidad rapells: 8
Transporte: A pie	Tipo de roca: limestone	Zona de entrada: 0.70km ²
Temporada:	Orientación: Sureste	Mejor época: 11-16 Horas
Clasificación: ★ 1.8 (4)	Información: ★ 2 (2)	Belay: ★ 1 (2)
Advertencias: <i>Equipamiento inadecuado</i> Los puntos de anclaje no son seguros. O no cumplen la norma, o están mal instalados, o son obsoletos e inseguros.		
Especialidades:		
Equipo: Cuerdas: 2x30m		
Resumen: (traducción alternativa) South-facing forest canyon for "collectors", but with beautiful views of the Zugspitze massif. Worthwhile in the sunshine.		
Hidrología:		
Acceso: (traducción alternativa) From Garmisch-Partenkirchen on the B 23 towards Ehrwald. 2.3 km after the railroad crossing, the road crosses the Loisach. Immediately after the bridge, turn right into the parking lot and leave your car here.		
Acceso: (traducción alternativa) Above the parking lot, there is another small parking area directly in front of the railroad embankment. Carefully cross the tracks here and climb steeply up through the forest to a forest road. Follow the gravel road to the left. Two forest paths soon turn off to the right in a V-shape. Take the one on the left (this is also the way back). It leads straight on uphill through the forest and reaches a small, thinned-out section of forest. Here - before the wood pile on the edge of the path to the left (2017) - an inconspicuous path branches off to the right and then winds its way up the steep slope. Later, in flatter terrain, near the canyon, the view falls on a waterfall and soon afterwards the path joins a grassy path that leads to the entry on the left.		
Recorrido: (traducción alternativa) Sequence of rappels - usually from trees - in open terrain. The high waterfall (48m) is rappelled via an intermediate belay (17m/30m). The anchor should have been on the left of the edge - but we didn't see it (2017). Instead, we rappel to the right into the chute (2x30m ropes are enough - barely) and then down from a fallen tree. Depending on the water level and individual ability, up to 4 of the 8 abseiling points can also be downclimbed.		
Regreso: (traducción alternativa) At the exit of the gorge, to the left along the foot of a rock face, a trail leads back to the approach path.		

Coordenadas:Inicio del Cañón [47.4886 11.0074](#)Final del Cañón [47.4852 11.0059](#)Aparcamiento Entrada y Salida [47.4820 11.0120](#)Waypoint [47.4827 11.0114](#)Waypoint [47.4840 11.0088](#)Aparcamiento Acceso alternativo [47.4817 10.9987](#)Waypoint [47.4834 10.9970](#)**Informes:**2025-07-30 | Christian Balla |     |    |   |  Normal |  Completado




You can walk a beautiful canyon several times.... It had rained a lot recently. Due to the small catchment area of approx. 0.71 km², the water drains off relatively quickly and the tour was easy to do, even if there was a relatively large amount of water (for this canyon). Unfortunately, someone had removed all the fixed ropes and screw chain links that we had replaced in May. The now miserable equipment was problematic, especially with the high volume of water. We have set additional anchors to get down some (downclimbs) safely, but the existing anchors all need to be replaced. There are (if at all) only single bolts, but mostly only trees. We only left a fixed rope with a screw chain link hanging on 2 trees. Cloudy, without sun the canyon is less worthwhile. I recommend using the official parking lot and the official railroad crossing west of the Zieggraben. Access and return are only slightly longer. (traducción alternativa)

2025-05-11 | System User |   |  Bajo |  Completado

Automatisch importiert von Descente-Canyon.com für Canyon Zieggraben Nous avons eu du soleil dans le canyon et une belle vue sur la Zugspitze. J'aime beaucoup ce canyon. Les installations sont médiocres. Nous utilisons principalement des ancrages naturels. Nous avons remplacé les cordes et les maillons de chaîne sur plusieurs arbres. Quiconque s'aventure dans ce canyon doit avoir du matériel à sacrifier. Aux endroits où il y a des ancrages dans la roche, il n'y a qu'un seul point d'ancrage. Quelques points d'ancrage supplémentaires embelliraient grandement ce canyon. (Quelle: <https://www.descente-canyon.com/canyoning/canyon-debit/23123/observations.html>)

2025-05-11 | Christian Balla |     |    |   |  Bajo |  Completado

We had sunshine in the canyon and a wonderful view of the Zugspitze. I like this canyon, even if it is very simple. The facilities are moderate. If available, there is only one anchor point. Mostly natural anchors. We renewed the ropes and chain links on several trees. Anyone going into this canyon should have some material to sacrifice. A few more anchor points would really enhance this canyon. (traducción alternativa)

2023-03-09 | System User |  |   | |

Info: Teile der Canyonbeschreibung wurden automatisiert übernommen. Konkret die Felder Weblinks, Koordinaten, Rating, Länge des Canyon, Einfachseil Mindestens von <https://www.descente-canyon.com/canyoning/canyon/23123>

2023-03-09 | System User |   | |

Daten importiert von <https://canyon.carto.net/cwiki/bin/view/Canyons/ZieggrabenCanyon.html>