

Desteou




Gorges du Destéou, Destéou Real Martin, Réal Martin, Destéou

Info: La calidad de esta descripción no se ha comprobado todavía o se ha calificado como mala. Si conoces este cañón, por favor comprueba esta descripción y envía un informe con una valoración para esta descripción usando Informes + <i>Nuevo informe</i> . Si detectas algún error, por favor háznoslo saber o únete a la comunidad para arreglar esta descripción tú mismo.		
Crear: 2023-03-09 20:53:51	Actualizar: 2023-10-14 09:16:20	Imprimir: 2026-05-31 03:05:32
País: France Región: Provence-Alpes-Côte-d'Azur / Provence-Alpes-Cote d'Azur Subregión: Var Ciudad: Collobrières		
Dificultad: un poco difícil	Grado: v4 a3 III	Tiempo total: 4h30
Tiempo acceso: 1h15	Tiempo tour: 3h	Tiempo regreso: 15min
Altitud de entrada: 480m	Altitud de salida: 250m	Altitude delta: 230m
Longitud del cañón: 1700m	Rapel más alto: 18m	Cantidad rapells:
Transporte:	Tipo de roca:	Zona de entrada: km ²
Temporada:	Orientación:	Mejor época:
Clasificación: ★ 1.4 (1)	Información: ★ 0 ()	Belay: ★ 0 ()
Especialidades:		
Equipo:		
Resumen: (traducción alternativa) First part open rappel canyon, 2nd part forest canyon		
Hidrología:		
Acceso: (traducción alternativa) From the A 8 (Nice - Aix-en-Provence) take the A 57 in the direction of Toulon. After 31 km on the A 57, take exit 10 onto the D 14 and after Pierrefeu-du-Var (6 km). Continue on the D 14 in the direction of Collobrières. After about 12 km, turn right onto the D 41 and head south towards Col de Babaou. About 1 km further on, a track branches off to the left in the forest. First downhill it leads out of the forest. At a junction, stay on the orographic left of the stream (Malière) and follow the track until it crosses the stream (bridge with gate, ford next to it)- a good 2 km after the start of the track. Now on the orographic right side further upstream, the track crosses after 700 m the bed of a side stream and 300 m further the streambed of the Destéou. A little more than 100 m after that, a track branches off to the left at a sharp angle. Park vehicle here (215 m above sea level). The access described in the cited literature (from Collobrières) is longer than the one described here and makes a car transfer necessary.		
Acceso: (traducción alternativa) We take this northeasterly track, leaving the stone bridge over the Désteou on the left and continue uphill. After several switchbacks, we reach a plateau at 520 m a.s.l. and, keeping on the path in northeastern direction, we come to the small water intake of the Désteou (entry).		
Recorrido: (traducción alternativa) Before the narrowing is an exit to the left up possible. 20 meters up a gravel slope, you come to a path that moves to the right and descends high above the canyon to the ascent slope. The stream presents itself in midsummer only as a trickle.		
Regreso: (traducción alternativa) After the last rappel about 3 min. in the streambed, until you can climb about 10 meters on the left at a tree with twin trunks on the right edge of the streambed (2008) on a path that leads back downstream to the slope, over which we come back to the vehicle.		
Coordenadas: Inicio del Cañón 43.2139 6.3380 Final del Cañón 43.2167 6.3229		

Informes:

2023-03-09 | System User |   | |

Info: Teile der Canyonbeschreibung wurden automatisiert übernommen. Konkret die Felder Weblinks, Koordinaten, Rating, Länge des Canyon, Einfachseil Mindestens von <https://www.descente-canyon.com/canyoning/canyon/2749>

2023-03-09 | System User |    | |

Daten importiert von <https://canyon.carto.net/cwiki/bin/view/Canyons/DesteouCanyon.html>