

Torrente Pezzeda

Pezzedà

Info: La calidad de esta descripción no se ha comprobado todavía o se ha calificado como mala. Si conoces este cañón, por favor comprueba esta descripción y envía un informe con una valoración para esta descripción usando Informes + <i>Nuevo informe</i> . Si detectas algún error, por favor háznoslo saber o únete a la comunidad para arreglar esta descripción tú mismo.			
Crear: 2023-03-09 20:52:45	Actualizar: 2024-05-04 20:56:20	Imprimir: 2026-04-03 07:04:10	
País: Italia / Italy	Región: Friuli Venezia Giulia	Subregión: Pordenone	Ciudad: Cimolais
Dificultad: un poco difícil	Grado: v3 a4 IV	Tiempo total: 8h15	
Tiempo acceso: 3h	Tiempo tour: 5h	Tiempo regreso: 15min	
Altitud de entrada: 1410m	Altitud de salida: 970m	Altitude delta: 440m	
Longitud del cañón: 3500m	Rapel más alto: 16m	Cantidad rapells:	
Transporte: A pie	Tipo de roca:	Zona de entrada: km²	
Temporada:	Orientación:	Mejor época:	
Clasificación: ★ 3.3 (2)	Información: ★ 0 ()	Belay: ★ 0 ()	
Especialidades:			
Equipo:			
Resumen: (traducción alternativa) Deep canyon in a remote valley. Varied tour with long and arduous access			
Hidrología:			
Acceso: (traducción alternativa) From Cimolais turn into the valley of the Cimoliana and follow the road to the toll hut (toll 2014: 6 EUR per vehicle). Continue up the valley until you reach a parking area in the area of Ponte Confoz.			
Acceso: (traducción alternativa) After the bridge, turn right and cross the Torrente Pezzeda. Walk briefly downstream and then take the path up the embankment. The path, which is heavily overgrown in places but hard to miss, leads to the middle entry point into the Pezzeda in about an hour. Cross the stream and climb up the right-hand edge of the steep rocky gully, soon ascending very steeply to the right on footprints into the forest. The path is hardly marked and difficult to find under the many leaves - a few color markers and white barrier tape on branches will have to suffice as markings. To add to the confusion, there used to be another marked path that climbed up to 1750m before meeting path 370. This path is still marked on old versions of the Tabacomap. In more recent editions of the Tabacomap, the new route is (almost) correctly marked, and hopefully it is also correct in the OSM. First traverse uphill, at a dry streambed with fallen trees up towards the rock face and then right. Steeply up to a small flattening, keep right here and stay below the large boulder. After a very steep ascent with many hairpin bends, the path disappears again under foliage, first keep left, then follow the markings on the right which lead to an exposed traverse. After this traverse, the path is a little less steep through beech forest until you reach a grassy chute. Here we lost the path in the area of fallen trees and climbed about 80 meters steeply before we were able to cross to the right again. According to the map, the right path continues straight ahead here. At about 1600m above sea level, you meet the cross-path 370, which you follow without any problems until you reach the stream from Val Stua. Walking time from the middle entry point: 1.5h. Continue along the path until you reach the stream after a dilapidated alpine pasture. Descend a little further to the first pools.			

Recorrido: (traducción alternativa)

First small downclimbs, jumps up to 3m and slides in a low gorge of banked rock. If the gravel conditions allow it, a 10m waterfall can be jumped, otherwise rappel from the tree at the back right. Then a tricky 2.5m downclimb into a narrow gap from which you have to jump into a narrow pool (no abseiling option). Rappel 16m over a basin from Spit on the left and then hike to the mouth of the stream from Val Stua. The gorge quickly becomes deeper, alternating between downclimbs and abseils < 10m. After a very impressive narrow section, the anchor for the next 10m abseil is far up to the right - accessible via an unpleasant, gravelly traverse. The gorge becomes sunnier, but remains deeply incised - abseiling points and possible jumps up to 6m. After the intermediate entrance, there is a short block climb before the lower section begins with three low abseils from the right. Then several possible jumps up to 7m in a beautiful gorge before the canyon opens up again. (Exit from the topographic view in Simon Flowers' book). You could ascend 30m to the path on the left or stay in the streambed where you will find a nice 15m rappel after a short block climb. Then downclimb and small possible jumps until you can easily cross left to the ascent path.

Regreso: (traducción alternativa)

Follow the path back to the car.

Coordenadas:

Inicio del Cañón [46.3424 12.5191](#)

Aparcamiento Entrada y Salida [46.3330 12.4737](#)

Final del Cañón [46.3301 12.4876](#)

Salida Alternativa del Cañón [46.3445 12.5084](#)

Salida Alternativa del Cañón [46.3440 12.5212](#)




Final alternativo del cañón [46.3320 12.4803](#)

Final alternativo del cañón [46.3339 12.5003](#)

Informes:

2023-03-09 | System User |  |  |  | |

Info: Teile der Canyonbeschreibung wurden automatisiert übernommen. Konkret die Felder Weblinks, Koordinaten, Rating, Länge des Canyon, Einfachseil Mindestens von <https://www.descente-canyon.com/canyoning/canyon/22029>

2023-03-09 | System User |  |  |  | |

Daten importiert von <https://canyon.carto.net/cwiki/bin/view/Canyons/TorrentePezzedacanyon.html>