

Seinsbach

Seinsbachklamm - oberer Abschnitt





Info: La calidad de esta descripción no se ha comprobado todavía o se ha calificado como mala. Si conoces este cañón, por favor comprueba esta descripción y envía un informe con una valoración para esta descripción usando Informes + <i>Nuevo informe</i> . Si detectas algún error, por favor háznoslo saber o únete a la comunidad para arreglar esta descripción tú mismo.		
Crear: 2023-03-09 20:55:15	Actualizar: 2023-10-17 14:04:27	Imprimir: 2026-05-30 09:05:56
País: Deutschland / Germany Región: Oberbayern / Upper Bavaria Subregión: Landkreis Garmisch-Partenkirchen Ciudad: Mittenwald		
Dificultad: un poco difícil	Grado: v4 a4 III	Tiempo total: 2h5
Tiempo acceso: 1h	Tiempo tour: 45min	Tiempo regreso: 20min
Altitud de entrada: 1020m	Altitud de salida: 970m	Altitude delta: 50m
Longitud del cañón: 900m	Rapel más alto: 31m	Cantidad rapells: 1
Transporte: A pie	Tipo de roca:	Zona de entrada: km²
Temporada:	Orientación: Noroeste	Mejor época:
Clasificación: ★ 2.1 (1)	Información: ★ 0 ()	Belay: ★ 0 ()
Especialidades: reserva natural,		
Equipo: Cuerdas: 2x40m		
Resumen: (traducción alternativa) Single waterfall, then hiking canyon		
Hidrología:		
Acceso: (traducción alternativa) Like (lower) Seinsbachklamm: From Garmisch-Partenkirchen (town center, central intersection) 17.4 km on the B 2 in the direction of Mittenwald, Innsbruck. At the Isarhorn campsite, turn left off the B 2 before the (second) bridge over the Isar, take the second small road to the left in the direction of Ferein-Alm and follow the orographic right bank of the Seinsbach for 300 m in a northerly direction. There is plenty of space to park at the next fork in the forest road.		
Acceso: (traducción alternativa) First as (lower) Seinsbachklamm: Continue on the forest road towards Ferein-Alm. After about 25 minutes and 900 m we take the forest road to the right in the direction of Aschaualm, Mittenwald and after another 5 minutes we reach the Seinsbach (970 m above sea level).\nWe continue on the dirt road in the direction of Mittenwald. After approx. 300 m, we turn left at a sharp angle in front of a chapel (Aschauer Kapelle). Before the farmstead (Aschauer Alm), take the 'hunters path' uphill to the right. After about 15 minutes you cross a stream (which flows into the Seinsbach directly below the waterfall) and come to the edge of a slope with a resting bench. Here, at about 1100 m above sea level, we take a footpath from the hunters path on the left horizontally before the next left turn (see photo!). After a few meters to the right around the edge of the slope, we reach another slope edge (GPS: N 47' 28' 21.01 / E 11' 18' 9.72), on which we descend without a path to the stream. After a few meters down the stream we come to the waterfall.\n		
Recorrido: (traducción alternativa) With a little skill, you can stay out of the powerful stream on the right. After the rappel, you walk a few more meters in a gulch-like gorge before it widens and we come back to the bridge over the Seinsbach in the open gravel bed.		
Regreso: (traducción alternativa) Either get off at the bridge on the right and walk back along the ascent path or - normally - continue along the lower Seinsbachklamm gorge to its exit (see description there).		

Coordenadas:

Inicio del Cañón [47.4728 11.2999](#)

Final del Cañón [47.4714 11.2933](#)

Informes:

2023-03-09 | System User |   |  |  | |

Daten importiert von <https://canyon.carto.net/cwiki/bin/view/Canyons/SeinsbachCanyon.html>

Partes:

Seinsbach, v4 a4 III, 1h+45min+20min

Seinsbachklamm, v4 a4 III, 30min+1h10+5min