









# Kozjak

Kozjak Slap

<b>Crear:</b> 2023-03-09 20:52:50	<b>Actualizar:</b> 2023-10-14 09:16:16	<b>Imprimir:</b> 2026-04-03 07:04:01
<b>País:</b> Slovenia / Slovenia <b>Región:</b> Zahodna Slovenija / Western Slovenia <b>Subregión:</b> Goriška / Gorizia <b>Statistical Region:</b> <b>Ciudad:</b> Kobarid		
<b>Dificultad:</b> un poco difícil	<b>Grado:</b> v3 a4 II	<b>Tiempo total:</b> 2h50
<b>Tiempo acceso:</b> 40min	<b>Tiempo tour:</b> 2h	<b>Tiempo regreso:</b> 10min
<b>Altitud de entrada:</b> 300m	<b>Altitud de salida:</b> 235m	<b>Altitude delta:</b> 65m
<b>Longitud del cañón:</b> 750m	<b>Rapel más alto:</b> 18m	<b>Cantidad rapells:</b> 4
<b>Transporte:</b> A pie	<b>Tipo de roca:</b>	<b>Zona de entrada:</b> km <sup>2</sup>
<b>Temporada:</b>	<b>Orientación:</b>	<b>Mejor época:</b>
<b>Clasificación:</b> ★ 3.7 (4)	<b>Información:</b> ★ 2 (2)	<b>Belay:</b> ★ 2 (2)
<b>Especialidades:</b> § Prohibición,		
<b>Equipo:</b> Cuerdas: 2x25m		
<b>Resumen:</b> (traducción alternativa) Short but rewarding canyon that offers all kinds of canyoning - jumps, slides, rappel in and next to the water. Contrary to <a href="http://www.aic-canyoning.it/forum/topic.asp?TOPIC_ID=2132&amp;whichpage=2">http://www.aic-canyoning.it/forum/topic.asp?TOPIC_ID=2132&amp;whichpage=2</a> [info on aic-canyoning.it], this canyon is <i>not</i> affected by the access ban in the Triglav National Park. In the meantime nevertheless forbidden, since "nature reserve".		
<b>Hidrología:</b>		
<b>Acceso:</b> (traducción alternativa) Follow the road 203 to Kobarid. Coming from the north, turn right at the entrance to the town in the direction of Dreznica, cross the Soca by means of the Napoleon Bridge and then continue for about 300m in the direction of 'Kamp Koren'. Large parking lot on the right. Alternatively, you can park in the area of camping Lazar on the opposite bank of the Soca.		
<b>Acceso:</b> (traducción alternativa) Follow the marked path towards Kozjak waterfall. A few meters after a stone bridge over the Kozjak, turn left and follow a beautiful cart track uphill. After a first small pasture, a few steeper bends follow before you reach a second, larger pasture area. At first still on the wide path past the alpine houses until you reach a left turn under a low rock wall. Here follow the tracks to the right (in summer the first meters are quite overgrown, but the path soon improves). Follow this path, first horizontally, then descending, to the streambed of a side stream, which you follow to the confluence with the Kozjak. You can also enter the side stream - a few slides and a tree rappel about 5m.		
<b>Recorrido:</b> (traducción alternativa) The first waterfall can be slid or jumped (up to 10m). Shortly after a small slide and a 12m rappel - anchor on rock head in the middle of the river. After a bit of boulder climbing, you are faced with a 15m rappel that can be done from the right (old anchors) or from the left - probably also jumpable after checking the pool. Immediately after that you will find a 6m waterfall that can be rappelled or jumped. Up to the big waterfall swimming passages alternate with jumps up to 6m - scenically the narrow gorge with its beautiful rock folds also has a lot to offer. The last waterfall is about 18m high, jumpable after control and falls into a huge green basin. Here also ends the well-visited tourist trail - so spectators are guaranteed. After a few 100m of hiking there is a nice 9m possible jumps under the stone bridge - the rest of the way to the Soca is uninteresting and should be bypassed on the hiking trail.		
<b>Regreso:</b> (traducción alternativa) Like access		

**Coordenadas:**Inicio del Cañón [46.2636 13.5978](#)Aparcamiento Entrada y Salida [46.2540 13.5850](#)Final del Cañón [46.2592 13.5901](#)**Informes:**2025-09-01 | Bernhard |   |  Alto |  No realizada

Apparently still regularly climbed (tracks, protection) Access as described, but I would follow the first steep climbing tracks down to the right immediately after the fence gate in the forest to the first 10m waterfall (well-trodden and further down rope insurance). We did the side river entry and then took the exit at the beginning of the Kozjak (access as described before) because there was much more water than in the photos/videos and the 10m was already very powerful. The photo is right at the beginning of the access at the stone bridge. (traducción alternativa)

2025-08-05 | Jo Haegeman |   |  Normal |  No realizada

Apparently the canyon has been closed since 2020. See the reglementation on descente.com

2023-03-09 | System User |      | |

Info: Teile der Canyonbeschreibung wurden automatisiert übernommen. Konkret die Felder Weblinks, Koordinaten, Rating, Länge des Canyon, Einfachseil Mindestens von <https://www.descente-canyon.com/canyoning/canyon/2706>

2023-03-09 | System User |      | |Daten importiert von <https://canyon.carto.net/cwiki/bin/view/Canyons/KozjakCanyon.html>2022-08-20 | Bibtore |      |    |    |  Bajo |  Completado

The second canyon of the day. We went up through the forest after the canyon so that we didn't have to pass the Billethäuschen. (traducción alternativa)

2018-07-06 | Martin Jasek |        |    |  Normal |  Completado

One of the most beautiful canyons in Slovenia, which offers a full canyoning adventure. We did it without using a rope, great conditions for jumping, but some pools need to be checked before.