

Torrente Poschiadea




Poschiadea

Crear: 2023-03-09 20:55:41	Actualizar: 2025-12-18 19:50:05	Imprimir: 2026-04-03 07:04:27
País: Italia / Italy Región: Friuli Venezia Giulia Subregión: Udine Ciudad: Forni di Sotto		
Dificultad: un poco difícil	Grado: v2 a4 II	Tiempo total: 3h20
Tiempo acceso: 50min	Tiempo tour: 2h20	Tiempo regreso: 10min
Altitud de entrada: 921m	Altitud de salida: 726m	Altitude delta: 195m
Longitud del cañón: m	Rapel más alto: 15m	Cantidad rapells:
Transporte: A pie	Tipo de roca:	Zona de entrada: km ²
Temporada:	Orientación: Noreste	Mejor época:
Clasificación: ★ 2.6 (2)	Información: ★ 3 (1)	Belay: ★ 2 (1)
Especialidades:		
Equipo:		
Resumen: (traducción alternativa) Aquatic canyon with jumps, small rappels and several siphons that would appreciate a few more anchors. Suitable as a children's/beginner's canyon from water drainage onwards.		
Hidrología:		
Acceso: (traducción alternativa) Take the A23 to the Carnia exit, then the SS52 to Tolmezzo and via Villa Santina and Ampezzo to Forni di Sotto. Drive through the village and turn sharp left after the end of the village (signs Campo Sportivo etc.). Follow this road until you reach the first houses, then turn right and follow the road until you reach a brick ford over the Tagliamento. If the ground clearance of the car allows, cross the ford and turn left behind it and drive to the generator house at Rio Poschiadea and park there. Directly at the generator house there is an inconspicuous path up to the forest road.		
Acceso: (traducción alternativa) Follow the forest road uphill, keeping right at the first fork. Follow the marked hiking trail to a ford just before the mountain station of the wooden cable car (sign Stua)		
Recorrido: (traducción alternativa) Left of the tree, rappel 15m or downclimb 50m behind it. Rappel 7m from anchor on the left, then small jumps to a chain anchor on the right from which you descend 8m. A longer hike follows with the inflow from the Canal di Mezzo which more than doubles the water flow. 8m jump or rappel left from chain anchor (anchors available for deviation). Siphoned basin, be careful with high water levels. Downclimb and rappel 10m from the right over sloping rock slabs. Continue downclimbing and jumping until you reach a rockfall zone with large boulders. Abseil 5m into the gap on the left, then climb around the next 3 waterfalls on the right (there are 3 more rappels here, take a drill with you :)). The Rio di Peschis comes in from the right, possibly also interesting as a canyoning tour. After a few downclimbs and small jumps, the canyon narrows again - another slide and a 2m rappel/jump (anchor for traverse on the right) until you reach the dam with water drainage. There are 5 more nice jumps up to 6m before the canyon exits.		
Regreso: (traducción alternativa) Follow the streambed until you reach the power station house on the right. Behind the house, take the path back to the parking lot		
Coordenadas: Inicio del Cañón 46.3684 12.6454 Aparcamiento Entrada y Salida 46.3810 12.6677 Final del Cañón 46.3769 12.6651		

Informes:

2024-09-08 | Horst Lambauer |  |   |   |  Normal |  Completado

Directions adapted. Park at the generator house because the neighbor on the upper road is not happy when his property is parked on. A nice hiking gorge with some water and a few dips and jumps (traducción alternativa)

2023-03-09 | System User |  |  |  | |

Daten importiert von <https://canyon.carto.net/cwiki/bin/view/Canyons/TorrentePoschiadeaCanyon.html>