

Pitzental

Info: La calidad de esta descripción no se ha comprobado todavía o se ha calificado como mala.

Si conoces este cañón, por favor comprueba esta descripción y envía un informe con una valoración para esta descripción usando Informes +*Nuevo informe*. Si detectas algún error, por favor háznoslo saber o únete a la comunidad para arreglar esta descripción tú mismo.

Crear: 2023-03-09 20:53:43

Actualizar: 2024-01-24 16:57:14

Imprimir: 2026-05-30 09:05:25

País: Österreich / Austria **Región:** Tirol **Subregión:** Bezirk Reutte **Ciudad:** Heiterwang

Dificultad: no tan difícil

Grado: v3 a2 III

Tiempo total:

Tiempo acceso: 1h20

Tiempo tour: 3h30

Tiempo regreso:

Altitud de entrada: 1340m

Altitud de salida: 1000m

Altitude delta: 340m

Longitud del cañón: 2800m

Rapel más alto: 16m

Cantidad rapells: 13

Transporte: A pie

Tipo de roca:

Zona de entrada: km²

Temporada:

Orientación: Norte

Mejor época:

Clasificación: ★ 1.8 (2)

Información: ★ 0 ()

Belay: ★ 0 ()

Especialidades:

Equipo:

Cuerdas: 2x20m

Resumen: (traducción alternativa)

Rough rappel canyon with long descent

Hidrología:

Acceso: (traducción alternativa)

From Garmisch via Leermoos or from Füssen in the direction of Reutte to Heiterwang. Turn off there and drive under the main road on a narrow asphalt road for about 600 m in the direction of Heiterwanger See to the hotel "Fischer am See". At a Y-shaped junction with a driving ban on the road branching off to the right (the one on the left continues to the hotel) there is a large parking lot for hikers. Park the car there.

Acceso: (traducción alternativa)

Continue on the road to the right on foot or better by bike in the direction of Heiterwanger See. The asphalt road turns into gravel. Continue along the lake. After about 4 km the shore continues in a beautiful bay. Here a forest road branches off immediately to the right and away from the lake. On this in the direction of ONO, until this reaches the Pitzental. Here, before the gravel bed of the stream, park the bike in the forest. Shortly after the path begins to cross the wide gravel bed of the Pitzental, turn right along the edge of the stream upstream, and a few meters later, not far from reaching the stream bank at the washed-out edge of the forest, you will discover an inconspicuous narrow path that leads upstream to the right into the forest. Follow this trail up in hairpin bends, past a hidden cabin, until this trail joins the main trail coming up from the lake. Continue uphill on the main trail, crossing some steep scree gullies, over a larger side stream coming down from the right, until you reach a hunting lodge. At the hunting lodge, continue along the path into the scree-strewn streambed and down along the left bank to the entry.

Recorrido: (traducción alternativa)

First, smaller rappel and slides in cut (although not too deep) stream. Then more open, longer rappel in partly rugged terrain. After a last rappel tiring downclimb to the canyon exit.

Regreso: (traducción alternativa)

When you reach the access road, go out to the left.

Coordenadas:




Inicio del Cañón [47.4523 10.8195](#)

Final del Cañón [47.4566 10.7956](#)




Aparcamiento Entrada y Salida [47.4502 10.7555](#)

Waypoint [47.4570 10.7958](#)

Informes:

2023-03-09 | System User |  |  |  | |

Info: Teile der Canyonbeschreibung wurden automatisiert übernommen. Konkret die Felder Weblinks, Koordinaten, Rating, Länge des Canyon, Einfachseil Mindestens von <https://www.descente-canyon.com/canyoning/canyon/22164>

2023-03-09 | System User |  |  |  | |

Daten importiert von <https://canyon.carto.net/cwiki/bin/view/Canyons/PitzentalCanyon.html>