




Rio Budrin

Crear: 2023-03-09 20:52:20	Actualizar: 2023-10-29 18:32:45	Imprimir: 2026-04-03 10:04:24
País: Italia / Italy Región: Friuli Venezia Giulia Subregione: Udine Ciudad: Stupizza		
Dificultad: no tan difícil	Grado: v3 a3 III	Tiempo total: 4h20
Tiempo acceso: 10min	Tiempo tour: 4h	Tiempo regreso: 10min
Altitud de entrada: 627m	Altitud de salida: 228m	Altitude delta: 399m
Longitud del cañón: m	Rapel más alto: 35m	Cantidad rapells:
Transporte: Coche obligatorio	Tipo de roca:	Zona de entrada: km ²
Temporada:	Orientación:	Mejor época:
Clasificación: ★ 2.8 (2)	Información: ★ 3 (1)	Belay: ★ 2 (1)
Especialidades:		
Equipo:		
Resumen: (traducción alternativa) Quite a long tour with interesting spots and many slides. Mainly worthwhile when other canyons in the area carry too much water. Dries out quickly after rainfall.		
Hidrología:		
Acceso: (traducción alternativa) Parking exit: From Kobarid via Robic to Italy. In the village of Stupizza, turn right at a small square with a bus stop. Follow the gravel road to a large gravel parking lot directly on the Natisone river: Entry parking lot: Continue down the valley to the village of Linder/Loch, cross the Natisone here and follow a narrow, winding mountain road to Montefosca. In Montefosca it is best to park directly in the village. Approx. 20min from parking exit to parking entry		
Acceso: (traducción alternativa) Follow the asphalt road towards the end of the village. Before you leave the village, take path 752 on the right. Follow the path through the village until it leaves the village downhill. Follow the wide, well-marked path downhill until you reach the stone bridge over the Rio Budrin after about 10 minutes. Take the ortographic left here. Alternatively, you can climb from the parking exit via trail no. 735 from Stupizza to Montefosca (500m, 1.5h)		
Recorrido: (traducción alternativa) Abseiling points are generally well equipped with at least one Inox ring. Initially more of a forest gorge, it develops into a nice canyon with some jumps and slides. At the highest break, first jump 2m into a small pool, then rappel from the left 20m under the rock gate, the rappel stand for the following 35m rappel is on the left behind the edge, an anchor for a traverse rope is directly under the rock gate.		
Regreso: (traducción alternativa) Downclimb through the blocked streambed. When the canyon walls become flatter, you can switch to the left onto a path.		
Coordenadas: Inicio del Cañón 46.1930 13.4406 Aparcamiento a la entrada 46.1985 13.4434 Aparcamiento a la salida 46.2015 13.4699 Final del Cañón 46.1970 13.4617		

Informes:

2023-10-29 | Horst Lambauer |  |   |   |  Completado

Description and coordinates adapted to current conditions. Quite nice canyon but important directly after heavy rains make. Water also runs off again very quickly and then the canyon is practically dry. (traducción alternativa)

2023-03-09 | System User |  |  |  |

Daten importiert von <https://canyon.carto.net/cwiki/bin/view/Canyons/RioBudrinCanyon.html>