




Gorges du Verdon I

Gorges du Verdon amont, Verdon, Grand Canyon du Verdon

| | | |
|---|--|--------------------------------------|
| Info: La calidad de esta descripción no se ha comprobado todavía o se ha calificado como mala. Si conoces este cañón, por favor comprueba esta descripción y envía un informe con una valoración para esta descripción usando Informes +Nuevo informe. Si detectas algún error, por favor háznoslo saber o únete a la comunidad para arreglar esta descripción tú mismo. | | |
| Crear: 2023-03-09 20:53:52 | Actualizar: 2024-02-13 06:11:54 | Imprimir: 2026-04-03 07:04:51 |
| País: France Región: Provence-Alpes-Côte-d'Azur / Provence-Alpes-Cote d'Azur Subregione: Alpes-de-Haute-Provence Ciudad: Castellane | | |
| Dificultad: difícil | Grado: v1 a5 III | Tiempo total: 6h10 |
| Tiempo acceso: 10min | Tiempo tour: 5h | Tiempo regreso: 1h |
| Altitud de entrada: 600m | Altitud de salida: 490m | Altitude delta: 110m |
| Longitud del cañón: 18000m | Rapel más alto: m | Cantidad rapells: 0 |
| Transporte: Coche opcional | Tipo de roca: | Zona de entrada: km² |
| Temporada: | Orientación: Suroeste | Mejor época: |
| Clasificación: ★ 3.6 (1) | Información: ★ 0 () | Belay: ★ 0 () |
| Especialidades: | | |
| Equipo: Cuerdas: 30m für Traversen | | |
| Resumen: (traducción alternativa) Gorge swimming in great scenic surroundings. Take a folded air mattress in a nylon bag and the "hydrospeed" is ready. | | |
| Hidrología: | | |
| Acceso: (traducción alternativa) From Cannes on the N 85 - Route Napoléon - via Grasse to Castellane (57 km); from Castellane on the D 952 in the direction of Palud, Moustier 17 km until the road to the Couloir Samson parking lot goes down to the left. Continue via Palud sur Verdon, then turn south on the D 23 to La Maline (8 km). Park the "lower" vehicle there (risk of theft). Take the other one back to the Couloir Samson parking lot and leave it there (increased risk of theft). | | |
| Acceso: (traducción alternativa) From the parking lot to the mouth of the Baou in the Verdon and there "boat in". | | |
| Recorrido: (traducción alternativa) Only a few times a "nabada" in the Verdon. Seemingly dangerous passages can usually be bypassed. Watch out for obstacles under water, e.g. trees lying in the water. You can also get by with one vehicle if you use the charming footpath from Maline to the Couloir Samson parking lot along the Verdon as an approach route - take a flashlight for the tunnel at the exit! The following lower parts have also been canyoned, see https://www.descente-canyon.com/canyoning/canyon/23208/Verdon.html . As with the kayakers, the siphon is the dangerous key section. However, you can bypass it as is usual for kayakers. | | |
| Regreso: (traducción alternativa) After the sharp right bend and the confluence of the Artuby there, continue 1.6 km in the Verdon and then out to the right and up to the footpath that goes up to La Maline (45 min.). Last exit point of the upper part - also up to La Maline - would be at the new suspension bridge. | | |
| Coordenadas: Inicio del Cañón 43.7891 6.3963 Final del Cañón 43.7390 6.3486 | | |

Informes:

2023-03-09 | System User |    |  |  | |

Daten importiert von <https://canyon.carto.net/cwiki/bin/view/Canyons/GorgesduVerdonICanyon.html>