

Rio Freddo inf.

Forra di Rio Freddo inferiore, Gola delle Porraia, Forra di Riofreddo, Riofreddo

Info: La calidad de esta descripción no se ha comprobado todavía o se ha calificado como mala. Si conoces este cañón, por favor comprueba esta descripción y envía un informe con una valoración para esta descripción usando Informes + <i>Nuevo informe</i> . Si detectas algún error, por favor háznoslo saber o únete a la comunidad para arreglar esta descripción tú mismo.		
Crear: 2023-03-09 20:53:30	Actualizar: 2023-11-28 18:35:40	Imprimir: 2026-04-03 09:04:05
País: Italia / Italy Región: Marche Subregión: Ancona Ciudad: Pascalupo, Costacciaro		
Dificultad: no tan difícil	Grado: v3 a3 III	Tiempo total: 3h
Tiempo acceso: 50min	Tiempo tour: 2h	Tiempo regreso: 10min
Altitud de entrada: 790m	Altitud de salida: 520m	Altitude delta: 270m
Longitud del cañón: 3000m	Rapel más alto: 16m	Cantidad rapells: 9
Transporte: A pie	Tipo de roca:	Zona de entrada: km ²
Temporada:	Orientación: Noroeste	Mejor época:
Clasificación: ★ 3 (2)	Información: ★ 0 ()	Belay: ★ 0 ()
Especialidades:		
Equipo: Cuerdas: 2x25m		
Resumen: (traducción alternativa) Rappel canyon, deep canyon, no emergency exits		
Hidrología:		
Acceso: (traducción alternativa) Take the A 14 along the Adriatic, passing Cattolica, Pesaro, Fano and Senigallia. At the Ancona Nord exit, leave the A 14 and take the SS 76, then after 42 kilometers turn west for 15 km to Sassoferrato. From here on the SS 360 9.5 km in the direction of Scheggia. Now turn left (south) towards Perticano, Pascalupo. A few hundred meters before Pascalupo turn left onto the little road to the Eremo di Montecucco. After about 500 meters, on the left of the road, there is a parking area for about 5 cars. Park here.		
Acceso: (traducción alternativa) From the parking lot, follow the road for a few meters and cross the Rio Freddo in a ford at the cleared forest area. (altitude about 440 m). With some difficulty, you will recognize hiking trail no. 3 in the cleared forest, which then winds its way up the mountain. After a while, it meets a road where you keep to the right and continue slightly uphill. At an altitude of around 750 m, you reach a ridge (approx. 50 min.), where the marked hiking trail no. 19 branches off to the right from Sentiero no. 3. Follow the now descending path no. 19 to reach the streambed of the Rio Freddo between its upper and lower sections. Note: If you also want to climb the upper part (highest rappel here 18m), stay on path no. 3 at the junction of Sentiero no. 19, which leads up to Passo Porraia (931 m). Here you turn onto Sentiero no. 18 and descend in a westerly direction to Rio Freddo (entry at 920 m). Even if you have 2 cars at your disposal, this is more time-saving and possibly more pleasant than the shuttle described elsewhere (e.g. in Gole & Canyons 1 - no. 11) over a distance of 25 km and the subsequent 40-minute access, which also leads to the entry point (920 m).		
Recorrido: (traducción alternativa) The information on the number and height of the rappel in the books and Internet sites differ quite strongly (2 x 25 m rope indicated). There are devices for ropeways (to get across the brackish water pools in summer without neo), The walked lower part of the canyon is entertaining and also suitable for beginners. In June there was still running water.		
Regreso: (traducción alternativa) After a water intake, concrete steps lead down next to the stream. A little later, a path leads out to the left to the little road where the car is parked a little further down.		

Coordenadas:

Inicio del Cañón [43.3850 12.7531](#)





Final del Cañón [43.3909 12.7478](#)

Salida Alternativa del Cañón [43.3751 12.7538](#)

Aparcamiento a la entrada [43.3563 12.7661](#)

Aparcamiento Entrada y Salida [43.3945 12.7510](#)




Informes:

2024-06-14 | System User |   |  Normal |  Completado

Automatisch importiert von Descente-Canyon.com für Canyon Riofreddo Tutto OK. (Quelle: <https://www.descente-canyon.com/canyoning/canyon-debit/21734/observations.html>)

2023-03-09 | System User |      | |

Info: Teile der Canyonbeschreibung wurden automatisiert übernommen. Konkret die Felder Weblinks, Koordinaten, Rating, Länge des Canyon, Einfachseil Mindestens von <https://www.descente-canyon.com/canyoning/canyon/21734>

2023-03-09 | System User |     | |

Daten importiert von <https://canyon.carto.net/cwiki/bin/view/Canyons/RioFreddoCanyon.html>