

# Staffelgraben (oberer)

Staffelgraben (oberer)

<b>Info: La calidad de esta descripción no se ha comprobado todavía o se ha calificado como mala.</b> Si conoces este cañón, por favor comprueba esta descripción y envía un informe con una valoración para esta descripción usando Informes + <i>Nuevo informe</i> . Si detectas algún error, por favor háznoslo saber o únete a la comunidad para arreglar esta descripción tú mismo.		
<b>Crear:</b> 2023-03-09 20:50:13	<b>Actualizar:</b> 2023-10-14 09:16:08	<b>Imprimir:</b> 2026-05-30 11:05:11
<b>País:</b> Deutschland / Germany <b>Región:</b> Oberbayern / Upper Bavaria <b>Subregión:</b> Landkreis Bad Tölz-Wolfratshausen <b>Ciudad:</b> Fall		
<b>Dificultad:</b> no tan difícil	<b>Grado:</b> v3 a2 III	<b>Tiempo total:</b> 5h25
<b>Tiempo acceso:</b> 2h15	<b>Tiempo tour:</b> 2h15	<b>Tiempo regreso:</b> 55min
<b>Altitud de entrada:</b> 1063m	<b>Altitud de salida:</b> 875m	<b>Altitude delta:</b> 188m
<b>Longitud del cañón:</b> 1800m	<b>Rapel más alto:</b> 15m	<b>Cantidad rapells:</b> 2
<b>Transporte:</b> A pie	<b>Tipo de roca:</b>	<b>Zona de entrada:</b> km²
<b>Temporada:</b>	<b>Orientación:</b> Sureste	<b>Mejor época:</b>
<b>Clasificación:</b> ★ 1.4 (1)	<b>Información:</b> ★ 0 ()	<b>Belay:</b> ★ 0 ()
<b>Especialidades:</b> § Prohibición,		
<b>Equipo:</b> Cuerdas: 2x20m		
<b>Resumen:</b> (traducción alternativa) Rappel canyon with many walking passages		
<b>Hidrología:</b>		
<b>Acceso:</b> (traducción alternativa) Coming from Bad Tölz we drive on the B 13, past Lenggries, to the Sylvenstein reservoir (21.5 km). Arrived on the dam crest we keep right on the B 307 in the direction of Fall, Vorderriß. After not quite 6 km (from Dammkrone) we turn right from the B 307 onto a gravel road and park our car in front of the barrier.		
<b>Acceso:</b> (traducción alternativa) We continue along the slope and cross the Isar on or next to a dam. About 300m further on the slope describes a right turn. At the exit of the right bend we turn left onto a track that leads to the north. 70m further on we also turn right from this track and take the forest road, which leads us first steeply uphill in northern direction. About 500m after its beginning the path turns to the left and after another 200m we come to the Staffelgraben (This path - from Isar - can be traced well on the "Bayernatlas" (tick in the menu "Wanderwege", then marked in orange): <a href="http://geoportal.bayern.de/bayernatlas/?X=5269874.36&amp;Y=4461781.60&amp;zoom=11&amp;lang=de&amp;topic=ba&amp;bgLayer=atkis&amp;layers=e528a2a8-44e7-46e9-9069-1a8295b113b5">http://geoportal.bayern.de/bayernatlas/?X=5269874.36&amp;Y=4461781.60&amp;zoom=11&amp;lang=de&amp;topic=ba&amp;bgLayer=atkis&amp;layers=e528a2a8-44e7-46e9-9069-1a8295b113b5</a> . Now over the Staffelgraben, then we keep to the left of the Seibertsgraben flowing towards us (i.e. orographic. to the right of it) up the slope steeply and at an altitude of 930 m we meet a forest road running crosswise and horizontally. On this now left. After 800m the forest road ends at a turning point. Here we would go in the direction of SSW down the path to the stream (entry lower part).\nWir continue, however, the forest road. It continues in a path. A good 15 minutes further on we come to a place where the path runs over steel pins just above the stream. From here on the path rises sharply. Further up the path branches. We go 2x to the right. Finally, the path flattens out and we can see the stream incision again. Here we descend at a suitable point into the streambed (1063m altitude).		

**Recorrido:** (traducción alternativa)

Quickly we come to a dilapidated Triftklause and minutes later to the first rappel. The glued anchor is knocked over. But a flat tape loop could be threaded. Alternatively, downclimbing is possible. There are 6 more rappels, some of which can be done without ropes. Then follows a large pot, where an anchor would be useful, because it is difficult to climb down. A little later we come to the steel pin passage. From here we walk practically horizontally until the exit of the upper part (885m altitude).




**Regreso:** (traducción alternativa)

It makes sense to continue the tour in the creek with the lower part (see description there).\nAlternatively, however, you can also climb up to the forest track here and then take the access path back to the car.

**Coordenadas:**

Inicio del Cañón [47.5812 11.4535](#)

**Informes:**

2023-03-09 | System User |  |  |  | |

Daten importiert von <https://canyon.carto.net/cwiki/bin/view/Canyons/StaffelgrabenobererCanyon.html>

**Partes:**

Staffelgraben (oberer), v3 a2 III, 2h15+2h15+55min

Staffelgraben (unterer), v2 a3 III, 1h5+1h30+35min