

Artuby du Plan d'Anelle (IIb)

Artuby du Bargème, Artuby IIb

Info: The quality of this description has not been checked yet or was rated bad.

If you know this canyon, please check this description and file a report with a rating for this description using *Reports* -> *+New Report*. Should you notice any error, please let us know or join the community in order to fix this description yourself.

Create: 2023-03-09 20:53:48

Update: 2024-03-06 11:09:09

Print: 2026-06-27 04:06:36

Country: France **Region:** Provence-Alpes-Côte-d'Azur / Provence-Alpes-Cote d'Azur **Subregion:** Var **Town:** Bargème

Difficulty: not as difficult

Grading: v2 a3 II

Total time: 3h15

Approachtime: 1h

Tourtime: 2h

Returntime: 15min

Altitude entry: 865m

Altitude exit: 840m

Delta Altitude: 25m

Canyon length: 1000m

Highest rapell: 8m

Amount rapells: 2

Transport: on Foot

Rock type:

Drainage area: km²

Season:

Orientation:

Best Time:

Rating: ★ 2.1 (1)

Info: ★ 0 ()

Belay: ★ 0 ()

Specialities:

Gear:

Ropes: 1x25m

Summary: (machine translated)

Swimming and hiking canyon with an interesting passage with a natural arch.

This is the lower part (3rd narrows) of an Artuby ascent, which is called "Artuby du Plan d'Anelle" on descentecanyon.com and also includes an upper part of the gorge (with 2 narrows). The parts we have climbed here are called "Artuby du Bargème".

Hydrology:

Access: (machine translated)

We drive from the Route Napoleon Grasse - Castellane. We drive 44 km from Grasse and 19 km from Castellane (in the opposite direction) to the group of houses known as Le Logis du Pin. Here we turn south at the traffic circle onto the D21 and after 13.1 km we reach a tarred road branching off to the north. About 500m further on, we would see the old Artuby bridge "Pont de la Souche" from the 17th century on the right. So we drive into this tarred road, past an old house with a wayside shrine and after about 150m (from D21) keep left onto the dirt road. We now drive as far as is legally and actually possible with our car. After 1400m from D21 at the latest, we park the car for the exit.

We take the second car back to the D 21, then turn left (O) on the D 21. After 3.6 km we turn left uphill and after another 6 km we reach the village of Bargème on the D 37. We drive past the large parking lot and continue on a well-maintained road towards Saint-Laurent. Keep left at each fork in the road. After 2.1 km from Bargème, we come to a chapel on the right-hand side of the road. We can park our second car here.

Approach: (machine translated)

From the chapel we walk further down the slope. After 150m we turn left and shortly after we pass a farm with a well on its right side. Follow the trail ("Montée du Moulin"), first along hedges, later through the forest down to the Artuby valley bottom. Before the path climbs again to the old bridge over the Artuby, we take the entry at a ford.

Tour: (machine translated)

First, under the old bridge, it goes down between rock walls that frame the river. There are several possible jumps (fixed ropes). Finally, we come to the "key point", the Fesldurchbruch with the natural arch. Here you can either follow the walk of the water or bypass the whirlpools on a kind of via ferrata. A little later you are then at the exit-

Return: (machine translated)

Turn left up onto the path and follow it - always parallel to the stream - to the car.

Coordinates:





Canyon Start [43.7385 6.5342](#)

Canyon End [43.7332 6.5391](#)

Parking at Exit [43.7223 6.5384](#)

Parking at Entry [43.7300 6.5710](#)

Reports:

2023-03-09 | System User |   |  |  | |

Daten importiert von <https://canyon.carto.net/cwiki/bin/view/Canyons/ArtubyduPlandAnelleCanyon.html>