

Zarqa Ma'in lower

Wadi Zarqa Ma'in Lower, Wadi Zerqa Ma'in

Info: The quality of this description has not been checked yet or was rated bad. If you know this canyon, please check this description and file a report with a rating for this description using <i>Reports</i> -> + <i>New Report</i> . Should you notice any error, please let us know or join the community in order to fix this description yourself.		
Create: 2023-03-09 20:55:12	Update: 2024-01-11 17:00:07	Print: 2026-06-28 03:06:09
Country: ندرألا / Jordan Region: ابادام / Muḥafazat Madaba Subregion: ابادام ةبصق ءاول / Qaşabah Ma'daba Town: Madaba		
Difficulty: not as difficult	Grading: v2 a3 III	Total time: 4h30
Approachtime: 15min	Tourtime: 4h10	Returntime: 5min
Altitude entry: 5m	Altitude exit: -375m	Delta Altitude: 380m
Canyon length: 6500m	Highest rapell: m	Amount rapells: 0
Transport: Car required	Rock type: sandstone	Drainage area: km ²
Season:	Orientation: West	Best Time:
Rating: ★ 2.9 (1)	Info: ★ 0 ()	Belay: ★ 0 ()
Specialities:		
Gear: Ropes: Notseil - 10m		
Summary: (machine translated) Hiking in a watery canyon with thermal water, some delicate spots for downclimbing		
Hydrology:		
Access: (machine translated) From Madaba we take the road down to the Dead Sea. After 26 km (from the start of this road in the center of Madaba) we pass the road branching off to the left, which leads down to the Hammamat Ma'in thermal baths. However, we continue straight ahead for the time being and descend to the Dead Sea, where we meet road "65" 11.3 km after the turn-off to the thermal baths. After a little more than 4 km, we turn left (south) and reach the bridge over "our" wadi. Here we park the car for the exit. If we want to traverse the right-hand slope above the thermal baths to the entry - see "Access" - the upper car should be parked at the side of the road. With the second car we drive back again, first the 4 km to the junction of the road to Madaba, then on this again 11.3 km up into the mountains, to now turn right onto the road to Hammamat Ma'in and - past the entrance to the thermal bath - drive down to the wadi. We park our second car at the bridge.		
Approach: (machine translated) Orograf. On the left, we descend the slope down to the stream, cross 2 bridge culverts there, see the thermal waterfalls on the right on the slope and take care not to get scalded in the hot water. Finally, we leave the thermal baths behind us and dive into the canyon. During our hike in 2016, a man approached us, first from the thermal baths above on the right and later from the two bridges that cross the stream in the hotel area. He shouted after us and apparently wanted to make us pay the entrance fee to the thermal baths, which we did not enter. Finally, he threw a stone at us. Apparently, this behavior was not an isolated incident, because in our hotel in Madaba, a local guide asked us specifically about incidents in the area of the thermal baths and said after our report that he would therefore avoid this area on the right-hand slope above the thermal baths. Based on our experience, I would also recommend this.		
Tour: (machine translated) We follow the stream as it meanders downhill over a number of small steps. In some places, you have to check carefully which way is best to negotiate the steps (see in detail: https://climbing7.wordpress.com/2014/07/09/wadi-zerqa-main-moab/). Finally, we walk relaxed out to the car at the road bridge.		

Return: (machine translated)

We come out of the canyon directly at the lower car,

Coordinates:





Canyon Start [31.6089 35.6032](#)

Parking at Entry [31.6083 35.6153](#)

Parking at Exit [31.6180 35.5671](#)

Canyon End [31.6179 35.5678](#)

Reports:

2023-03-09 | System User |   |  |  | |

Daten importiert von <https://canyon.carto.net/cwiki/bin/view/Canyons/ZarqaMainLowerCanyon.html>