

Scioperen




Vallone del Poncio, Torrente Scioperen

Info: The quality of this description has not been checked yet or was rated bad. If you know this canyon, please check this description and file a report with a rating for this description using <i>Reports</i> -> <i>+New Report</i> . Should you notice any error, please let us know or join the community in order to fix this description yourself.		
Create: 2023-03-09 20:53:37	Update: 2024-01-20 16:34:18	Print: 2026-06-27 12:06:59
Country: Italia / Italy Region: Lombardia Subregion: Como Town: Albonico		
Difficulty: a little difficult	Grading: v4 a2 II	Total time: 3h50
Approachtime: 5min	Tourtime: 2h45	Returntime: 1h
Altitude entry: 490m	Altitude exit: 200m	Delta Altitude: 290m
Canyon length: 900m	Highest rapell: 50m	Amount rapells: 9
Transport: on Foot	Rock type:	Drainage area: km ²
Season:	Orientation:	Best Time:
Rating: ★ 2 (2)	Info: ★ 0 ()	Belay: ★ 0 ()
Specialities:		
Gear: Ropes: 2x60m		
Summary: (machine translated) Forest canyon, partly muddy, with panoramic descent down to Lago di Mezzola		
Hydrology:		
Access: (machine translated) Coming from Chavenna or Lecco, Sondrio, we cross the Fiume Mera on the SS340dir at the extreme northern foothills of Lago di Como. Immediately after the bridge we turn right, but then we do not take the road to Dascio on the right, but we go up on the left to Albonico (5.9 km to the church). From the church we go uphill in Albonico for another 140 m in a northerly direction and then we can park our car on the left at the edge of the woods.		
Approach: (machine translated) We follow the sign "S. Fedelino" and in a few minutes we arrive at the bridge over "our" stream (entry on the right below the bridge).		
Tour: (machine translated) First, two rappels of 28m and 31m, then forest canyon to the two footbridges. Then the attractive descent down to the lake.		
Return: (machine translated) Climb up without a path on the left (about 140 meters of altitude), after reaching the path turn left and climb up to Albonico. Alternatively, you can swim across the lake along the right shore, pass some houses on the shore and get off at a rocky plate that juts out a bit into the lake. A small path leads up to a house (private property). From here, follow the path or tarred road up to Albonico.		
Coordinates: Canyon Start 46.2044 9.4194 Canyon End 46.2008 9.4260 Parking Entry and Exit 46.2023 9.4195 Waypoint 46.1953 9.4251		





Reports:

2025-09-02 | System User |    Normal |  Completed

Automatisch importiert von Descente-Canyon.com für Canyon Scioperen Option wennits bad weather, To much water in the other canyons For the exit, swimming 600m in the lake Rive droit (Quelle: <https://www.descente-canyon.com/canyoning/canyon-debit/23218/observations.html>)

2023-03-09 | System User |    | |

Info: Teile der Canyonbeschreibung wurden automatisiert übernommen. Konkret die Felder Weblinks, Koordinaten, Rating, Länge des Canyon, Einfachseil Mindestens von <https://www.descente-canyon.com/canyoning/canyon/23218>

2023-03-09 | System User |     | |

Daten importiert von <https://canyon.carto.net/cwiki/bin/view/Canyons/ScioperenCanyon.html>