

Rodakino A (Sikia)

Rodakino A ; Sykia,Sikia

Info: The quality of this description has not been checked yet or was rated bad. If you know this canyon, please check this description and file a report with a rating for this description using <i>Reports</i> -> + <i>New Report</i> . Should you notice any error, please let us know or join the community in order to fix this description yourself.		
Create: 2023-03-09 20:52:39	Update: 2023-10-14 09:16:15	Print: 2026-05-12 09:05:26
Country: Ελλάδα / Greece Region: Περιφέρεια Κρήτης / Crete Subregion: Νομός Ρεθύμνης / Rethymno Prefecture Town: Rodakino		
Difficulty: easy	Grading: v2 a1 II	Total time: 2h40
Approachtime: 30min	Tourtime: 2h	Returntime: 10min
Altitude entry: 300m	Altitude exit: 100m	Delta Altitude: 200m
Canyon length: 900m	Highest rapell: 10m	Amount rapells: 12
Transport: on Foot	Rock type:	Drainage area: km ²
Season: February - April	Orientation: Southwest	Best Time:
Rating: ★ 1.9 (2)	Info: ★ 0 ()	Belay: ★ 0 ()
Specialities:		
Gear: Ropes: 1x30m		
Summary: (machine translated) Rappel canyon, usually dry		
Hydrology:		
Access: (machine translated) From Réthymnon we drive south towards Armeni, Spili, Agia Galini. We drive through Armeni. Approximately 10 km further on we turn right in the direction of Agios Vasinou Sellia. It goes in western direction. After about 10 km (from the turnoff) the road bends south and we pass (high above the streambed) the Kotsifou canyon. We ignore a road turning left and come to Sellia. Not descending towards Plakia, but continuing straight westward we come after an estimated 18 km to Kato Rodakino. We pass through the village. At its western exit we see a small unpaved parking area on the left. Park the car here.		
Approach: (machine translated) From the car we follow the slope that starts northwest of the parking area and goes up continuously towards NNO. We ignore a track that soon branches off to the left, as well as the track that branches off to the right after about 600 m (from the car) and one that branches off to the left about 100 m further on. We pass through two gates. After a total of almost 1 km we come to the place where the track runs northeast away from the stream (Sikia). Here, where another path joins the Sikia, we descend into the streambed.		
Tour: (machine translated) A total of 12 rappel. After about a third of the route, which until then is mainly walked or rappelled (only 2 small rappel), the Rodakino B Canyon opens from the right. From here on, the canyon becomes much more respectable.		
Return: (machine translated) Pass under the road bridge and then left up to the road (wire fence!). Then right to the car (50 m).		
Coordinates: Canyon End 35.2016 24.3142 Canyon Start 35.2067 24.3240 Parking Entry and Exit 35.2004 24.3150 Waypoint 35.2036 24.3184 Parking at Entry 35.2007 24.3200		




Reports:

2024-04-25 | System User |    Dry |  Completed

Automatisch importiert von Descente-Canyon.com für Canyon Sikia Cette fiche concerne rodakino A.Fait a la suite du B.La dernière vasque s'évite grâce au figuier! (Quelle: <https://www.descente-canyon.com/canyoning/canyon-debit/22224/observations.html>)

2023-03-09 | System User |     | |

Info: Teile der Canyonbeschreibung wurden automatisiert übernommen. Konkret die Felder Weblinks, Koordinaten, Rating, Länge des Canyon, Einfachseil Mindestens von <https://www.descente-canyon.com/canyoning/canyon/22224>

2023-03-09 | System User |    | |

Daten importiert von <https://canyon.carto.net/cwiki/bin/view/Canyons/SikiaCanyon.html>