

# Stuhlbach

Augraben




<b>Info: The quality of this description has not been checked yet or was rated bad.</b> If you know this canyon, please check this description and file a report with a rating for this description using <i>Reports</i> -> <i>+New Report</i> . Should you notice any error, please let us know or join the community in order to fix this description yourself.		
<b>Create:</b> 2023-03-09 20:55:14	<b>Update:</b> 2023-10-14 09:16:26	<b>Print:</b> 2026-06-27 02:06:19
<b>Country:</b> Deutschland / Germany <b>Region:</b> Oberbayern / Upper Bavaria <b>Subregion:</b> Landkreis Bad Tölz-Wolfratshausen <b>Town:</b> Vorderriß		
<b>Difficulty:</b> a little difficult	<b>Grading:</b> v4 a3 III	<b>Total time:</b> 6h5
<b>Approachtime:</b> 1h30	<b>Tourtime:</b> 4h30	<b>Returntime:</b> 5min
<b>Altitude entry:</b> 1300m	<b>Altitude exit:</b> 820m	<b>Delta Altitude:</b> 480m
<b>Canyon length:</b> 2500m	<b>Highest rapell:</b> 50m	<b>Amount rapells:</b> 22
<b>Transport:</b> on Foot	<b>Rock type:</b>	<b>Drainage area:</b> km²
<b>Season:</b>	<b>Orientation:</b> Northwest	<b>Best Time:</b>
<b>Rating:</b> ★ 1.7 (2)	<b>Info:</b> ★ 0 ()	<b>Belay:</b> ★ 0 ()
<b>Specialities:</b> § Proscription,		
<b>Gear:</b> Ropes: 1x60m+2x30m		
<b>Summary:</b> (machine translated) Alpine forest canyon, little frequented		
<b>Hydrology:</b>		
<b>Access:</b> (machine translated) Coming from Bad Tölz, we take the B 13 past Lenggries to the Sylvenstein reservoir (21.5 km). Once at the top of the dam, we keep right on the B 307 in the direction of Fall, Vorderriß. After 10.3 km (from Dammkrone we reach Vorderriß (also accessible from Wallgau via toll road). In Vorderriß we leave the bridge over the Isar on the right and turn off onto the road into Rißtal (towards Hinterriß). We drive in a southerly direction and after 3.6 km (from Vorderriß we come to the bridge over the Stuhlbach (which is also partly marked as Augraben here). We park our car here.		
<b>Approach:</b> (machine translated) From the bridge, walk back along the access road for approx. 100 m, then turn right onto a forest path. We follow this for 180 m in a northerly direction, then turn off at an acute angle onto another forest path, which leads us south again. 140 m further on, it bends to the left and heads uphill in a north-easterly direction. At an altitude of 870 m, we come across a hiking trail coming up from the left - "Reitsteig" (King Ludwig II). It leads via the Moosenalm up to the Tölzer Hütte and the Schafreiter. We now follow this path further uphill At 970 m above sea level, we cross the Stuhlbach stream (30 min. up to here). You can join here if you only want to walk the lower parts (the more rewarding part). We continue to climb in serpentines. At an altitude of 1300m, we come close to the Stuhlbach again, just a few meters before the path crosses the Stuhlbach again. This is where we join the path.		
<b>Tour:</b> (machine translated) In an open forest canyon, parts of the rappel alternate with rappels (about 18 in the upper part, 6 in the lower part), which are only partially bolted (otherwise rappel from the tree or go around). In the lower parts (from here 2x25m ropes are sufficient) anchors are usually hidden, as they are repeatedly vandalized. In this case, rappels from trees are usually possible as an alternative. Various exit options also open up here.		
<b>Return:</b> (machine translated) Exit at the road bridge.		

**Coordinates:**




Canyon Start [47.5284 11.4651](#)

Canyon End [47.5292 11.4415](#)

**Reports:**

2023-03-09 | System User |  |  |  | |

Info: Teile der Canyonbeschreibung wurden automatisiert übernommen. Konkret die Felder Weblinks, Koordinaten, Rating, Länge des Canyon, Einfachseil Mindestens von <https://www.descente-canyon.com/canyoning/canyon/22392>

2023-03-09 | System User |  |  |  | |

Daten importiert von <https://canyon.carto.net/cwiki/bin/view/Canyons/StuhlbachCanyon.html>