

San Giulio

Cascade di Cittiglio, Torrente San Giulio, Cittiglio

Create: 2023-03-09 20:52:36	Update: 2025-09-20 21:41:02	Print: 2026-06-27 02:06:17
Country: Italia / Italy Region: Lombardia Subregion: Varese Town: Cittiglio		
Difficulty: a little difficult	Grading: v4 a3 II	Total time: 3h13
Approachtime: 3min	Tourtime: 3h	Returntime: 10min
Altitude entry: 570m	Altitude exit: 290m	Delta Altitude: 280m
Canyon length: 1200m	Highest rapell: 50m	Amount rapells: 12
Transport: Car optional	Rock type: limestone	Drainage area: 4.00km ²
Season: May - October	Orientation: South	Best Time: 10-18 o'clock
Rating: ★ 2.8 (3)	Info: ★ 3 (1)	Belay: ★ 3 (1)
Specialities:		
Gear: Ropes: 2x60m		
Summary: (machine translated) Rappel canyon, 3 high cascades		
Hydrology:		
Access: (machine translated) From Varese on the SS394 heading WNW, you will reach Cittiglio after 17 km and about 20 minutes. First head for the center of the village and from there head north following the signs for "Parco delle Cascate". Park at the exit of this access road. However, there is more space in Piazza degli Alpini, which is directly east of the town center. Bridge over the Torrente S. Giulio. If you have one, take a second car back to the center and from there take the SP 8 up the orographic left slope of the watercourse towards Vararo. About 3.5 km from the town center, the road reaches the stream near a restored mill. Park the second car here.		
Approach: (machine translated) In the streambed or initially on the right above to the first steps. If you only have 1 car available, you can also take a footpath, finally via the access road on the eastern edge of the watercourse to the entry to the uppermost waterfall (approx. 50 min.).		
Tour: (machine translated) A succession of three large, sometimes multi-level waterfalls, which can also be connected by using the hiking trails there. 01- C4 (1 sx) 02- C5 (1 sx) 03- C5 (1 sx) 04- C6 (1 sx) 05- C50 (2sx + 2 sx) 06- C10 (2 sx) 07- C15 (2 sx) 08- C23 (1sx + 2sx + 2 sx) 09- C44 (2dx + 2 dx) 10- C4 (2 sx) 11- C15 (2 sx) 12- C45 (2 sx)		
Return: (machine translated) After the third large cascade on the footpath, then on the road to the lower car.		

Coordinates:

Canyon Start [45.9125 8.6599](#)

Canyon End [45.9073 8.6624](#)

Parking at Entry [45.9126 8.6598](#)

Parking at Exit [45.8989 8.6598](#)

Parking at Entry [45.9143 8.6560](#)

Reports:

2024-07-25 | Peter |  |   |   |  Normal |  Completed




All in order (machine translated)

2024-07-13 | System User |  |  |  Normal |  Completed

Automatisch importiert von Descente-Canyon.com für Canyon San Giulio (Quelle: <https://www.descente-canyon.com/canyoning/canyon-debit/21719/observations.html>)

2023-03-09 | System User |  |  |  | |

Info: Teile der Canyonbeschreibung wurden automatisiert übernommen. Konkret die Felder Weblinks, Koordinaten, Rating, Länge des Canyon, Einfachseil Mindestens von <https://www.descente-canyon.com/canyoning/canyon/21719>

2023-03-09 | System User |  |  |  | |

Daten importiert von <https://canyon.carto.net/cwiki/bin/view/Canyons/TorrenteSanGiulioCanyon.html>