

Grünseeschlucht (Angerbach)

Grünseeschlucht,Angerbach,Grünseeschlucht (Angerbach) (migrated from 13)

Info: The quality of this description has not been checked yet or was rated bad.

If you know this canyon, please check this description and file a report with a rating for this description using *Reports* -> +New Report. Should you notice any error, please let us know or join the community in order to fix this description yourself.

Create: 2023-03-09 20:51:47

Update: 2023-10-14 09:16:11

Print: 2026-02-11 08:02:25

Country: Österreich / Austria **Region:** Kärnten **Subregion:** Bezirk Hermagor **Town:** Kötschach-Mauthen

Difficulty: easy

Grading: v2 a2 II

Total time: 3h50

Approachtime: 10min

Tourtime: 3h30

Returntime: 10min

Altitude entry: 1220m

Altitude exit: 1040m

Delta Altitude: 180m

Canyon length: 600m

Highest rapell: 30m

Amount rapells:

Transport: on Foot

Rock type:

Drainage area: 3.10km²

Season:

Orientation:

Best Time:

Rating: ★ 2.5 (3)

Info: ★ 0 ()

Belay: ★ 0 ()

Specialities:

Gear:

Ropes: 2x30m

Summary: (machine translated)

Beautiful, very varied jump and rappel gorge. Power station above and at the end of the canyon; slippery; the tributary before the last rappel point can prevent entry into the tour (water hazard). You can control the amount of water in the tributary from the main road (in the first haipin bend after the gallery above the Heroes' Cemetery); lots of wood; limestone.

Hydrology:

Access: (machine translated)

From Kötschach-Mauthen drive in the direction of Plöckenpaß --> drive up the winding pass road and park the 1st car at the Hydrosolar parking lot --> continue up the pass road with the 2nd car until you reach Plöckenhaus --> park here at the large parking lot opposite.

Approach: (machine translated)

From the parking lot, walk across the meadow past a large tree towards the forest --> at the edge of the forest, climb over the fence (barbed wire) and descend via a narrow path into the stream --> entry at about 1240m.

Tour: (machine translated)

At the beginning, a few short slides and climbing passages follow each other (partly also abseiling possibilities) --> further short abseils follow, partly twisted/blocked by wood --> after an inflow from the left follows the last and highest abseil (30m) --> at the end you still have to swim through the reservoir.

Return: (machine translated)

At the end of the reservoir exit right somewhat laboriously over a footbridge and ladder --> right over the dam wall to the footpath --> follow this to the parking lot at the Hydrosolar power plant (1st car).

Coordinates:

Canyon Start [46.6168 12.9557](#)

Canyon End [46.6228 12.9501](#)




Parking at Entry [46.6160 12.9523](#)

Parking at Exit [46.6229 12.9475](#)

Reports:

2023-04-25 | System User |   | |

Der aktuelle Canyon wurde teilautomatisiert mit Canyon <https://www.canyoning.or.at/index.php/liste-aller-canyons/30-gruenseeschlucht-angerbach> zusammengeführt.

2023-03-09 | System User |   |   | |

Daten importiert von <https://www.canyoning.or.at/index.php/liste-aller-canyons/30-gruenseeschlucht-angerbach>

2023-03-09 | System User |    |   | |

Info: Teile der Canyonbeschreibung wurden automatisiert übernommen. Konkret die Felder Weblinks, Koordinaten, Rating, Länge des Canyon, Einfachseil Mindestens von <https://www.descente-canyon.com/canyoning/canyon/23018>

2023-03-09 | System User |    |   | |

Daten importiert von <https://canyon.carto.net/cwiki/bin/view/Canyons/GruenseeschluchtCanyon.html>