

Mocanes

Barranco de los Mocanes, Canada de Botija, Barranco del Chorro

Info: The quality of this description has not been checked yet or was rated bad. If you know this canyon, please check this description and file a report with a rating for this description using <i>Reports</i> -> <i>+New Report</i> . Should you notice any error, please let us know or join the community in order to fix this description yourself.		
Create: 2023-03-09 20:53:15	Update: 2023-11-11 19:34:09	Print: 2026-06-27 01:06:08
Country: España / Spain Region: Canarias / Canary Islands Subregion: Las Palmas Town: Las Vegas		
Difficulty: not as difficult	Grading: v3 a2 III	Total time: 5h
Approachtime: 1h30	Tourtime: 3h	Returntime: 30min
Altitude entry: 1080m	Altitude exit: 750m	Delta Altitude: 330m
Canyon length: 1500m	Highest rapell: 26m	Amount rapells: 9
Transport: Car optional	Rock type: basalt	Drainage area: km ²
Season:	Orientation: Northeast	Best Time:
Rating: ★ 1.7 (2)	Info: ★ 0 ()	Belay: ★ 0 ()
Specialities:		
Gear: Ropes: 2x30m		
Summary: (machine translated) Rappel canyon, idR. dry. Almost tropical ambience.		
Hydrology:		
Access: (machine translated) From the GC_1 (Las Palmas - Maspalomas) we turn off onto the GC_10 to Telde, which is also a 4-lane road. We drive through Telde on this road to its exit. Here we turn left onto the GC_41, come to Valsequillo and continue to Las Vegas. After this town, the GC_10 turns northwest. About 200 m after this right turn, we turn left onto a small paved road. After another 300 m, we reach the Bco. de los Mocanes and park the car in a small bay just before the streambed. With a four-wheel drive vehicle, you could drive up the access described below to the point where you descend into the streambed at the top.		
Approach: (machine translated) Beyond the barranco we climb the path continuously. We pass a saddle and arrive at the houses, where we are greeted by the fierce barking of dogs (Jan. 2009; up to here about 4.5 km). We continue along the track, ignoring a forest path leading into the Bco. on the right, and finally come out of the sparse pine forest into a high valley (approx. 1210 m a.s.l. - 6.5 km from the parking lot). Here we descend an indistinct path to the streambed and immediately encounter the first rappel.		
Tour: (machine translated) 9 rappel. The remarkable thing about this Bco. in basalt rock is its bright green color (see photos) the canyon has several parts with the following names (from top to bottom): Canada de Botija - Bco. del Chorro - Bco. de los Mocanes		
Return: (machine translated) About 100 m after the last wide 8 m drop, which you bypass to the right - for lack of anchors - you meet a large boulder. Under this, a water pipe leads along, which you follow (somewhat herbaceous), until you can go down on the broad ridge orographic. left of the barranco a - partly indistinct - path. Subsequently, one meets a little road that leads us directly to the car.		
Coordinates: Canyon Start 27.9693 -15.5137 Canyon End 27.9749 -15.5048 Parking at Entry 27.9685 -15.5129 Parking at Exit 27.9808 -15.4976		




Reports:

2024-06-16 | System User |   | |

Información: Partes de la descripción del cañón se han importado automáticamente. Concretamente, los campos Ruta GPS, Topografía de <https://www.docuwiki.infobarrancos.es/doku.php?id=barrancos:canarias:mocanes>

2023-03-09 | System User |   |   | |

Info: Teile der Canyonbeschreibung wurden automatisiert übernommen. Konkret die Felder Weblinks, Koordinaten, Rating, Länge des Canyon, Einfachseil Mindestens von <https://www.descente-canyon.com/canyoning/canyon/22168>

2023-03-09 | System User |  |   | |

Daten importiert von <https://canyon.carto.net/cwiki/bin/view/Canyons/MocanesCanyon.html>