
































# Vajo dell'Orsa (inferiore)

Orsa

<b>Create:</b> 2023-03-09 20:49:53	<b>Update:</b> 2025-08-15 16:23:35	<b>Print:</b> 2025-12-28 01:12:59
<b>Country:</b> Italia / Italy <b>Region:</b> Veneto <b>Subregion:</b> Verona <b>Town:</b> Ferrara di Monte Baldo		
<b>Difficulty:</b> a little difficult	<b>Grading:</b> v3 a4 II	<b>Total time:</b> 1h5
<b>Approachtime:</b> 15min	<b>Tourtime:</b> 45min	<b>Returntime:</b> 5min
<b>Altitude entry:</b> 350m	<b>Altitude exit:</b> 290m	<b>Delta Altitude:</b> 60m
<b>Canyon length:</b> m	<b>Highest rapell:</b> 15m	<b>Amount rapells:</b> 4
<b>Transport:</b> on Foot	<b>Rock type:</b>	<b>Drainage area:</b> km²
<b>Season:</b>	<b>Orientation:</b> Southeast	<b>Best Time:</b>
<b>Rating:</b> ★ 3 (5)	<b>Info:</b> ★ 2.3 (4)	<b>Belay:</b> ★ 2.8 (4)
<b>Specialities:</b>		
<b>Gear:</b> Ropes: 2x20m		
<b>Summary:</b> (machine translated) Short, beautiful tour; be sure to check the water level beforehand; reservoir above; can be done as a single tour or in combination with Vajo dell'Orsa superiore.		
<b>Hydrology:</b>		
<b>Access:</b> (machine translated) From Torbole --> highway direction Verona/Affi --> exit at or before Brentino --> drive into the village of Brentino (located above the main road and the water canal) --> in the village follow the road to the right to the old power station (ENEL) (first asphalt then gravel) --> at the exit of the dead end you are in front of the iron gate of the beautiful old hydroelectric power station --> park here (approx. 280Hm).		
<b>Approach:</b> (machine translated) From the ENEL power station via the hiking trail left up to the stream --> you can check the water level beforehand at the exit below the key point (clamping block) (350Hm).		
<b>Tour:</b> (machine translated) You can do the lower part of the Vajo dell'Orsa as a short introductory tour or do the very rewarding combination with part 1 (see description Vajo dell'Orsa superiore) --> if you decide to do the lower part only, after a short walking passage you go straight to the 1st abseiling point of 10m --> this is immediately followed by a 12m section slightly overhanging in deep pools + a small jump into the next pool --> after the next 5m step with large pools you come to the 1st abseiling point of 10m --> immediately afterwards there is a 12m section slightly overhanging in deep pools + a small jump into the next pool. After a short walking passage you go straight to the first rappel point of 10m --> immediately afterwards there is a 12m point slightly overhanging in deep pools + small jump into the next pool --> after the next 5m step with large pools comes the last rappel point --> here you can rappel left from the clamping block to a clear chain anchor or you can rappel directly in the water course below the clamping block (!!!rock in the arrival pool!!!) after a short walking section you leave the canyon right (290Hm).		
<b>Return:</b> (machine translated) Follow the clearly visible path back to the parking lot at the ENEL power station.		
<b>Coordinates:</b> Parking Entry and Exit <a href="#">45.6470 10.8678</a> Canyon End <a href="#">45.6471 10.8678</a> Canyon Start <a href="#">45.6494 10.8635</a>		

**Reports:**

2025-05-14   GeorgB               Normal    Completed First time the lower part, quite worthwhile appendage, after a few block rappels in the forest gorge it gets tight again with a few nice rappels, a zipline and a jump. (machine translated)
2024-08-11   Peisen               Low    Completed Together with superiore it is superiore. This canyon is also maximum A3 (machine translated)
2024-08-06   Peter               High    Completed Two more rappels and two more dives to add to the top. We found about 60 commercial but were let through. (machine translated)
2024-07-28   Thorsten K.               Normal    Completed If you have done the superiore, it is a good idea to do the lower part as well. Don't be surprised that the numbering of the AIC is at the exit. There are still 2-3 nice abseils in the lower part, but at the exit it stretches a bit until you reach the dam. (machine translated)
2023-03-09   System User              Daten importiert von <a href="https://www.canyoning.or.at/index.php/liste-aller-canyons/88-vajo-dell-orsa-inferiore">https://www.canyoning.or.at/index.php/liste-aller-canyons/88-vajo-dell-orsa-inferiore</a>

**Parts:**

Vajo dell'Orsa (superiore), v3 a4 IV, 30min+3h15+15min  
Vajo dell'Orsa (inferiore), v3 a4 II, 15min+45min+5min