

Puerto de Ramos

Barranco del Puerto de Ramos

Info: The quality of this description has not been checked yet or was rated bad.

If you know this canyon, please check this description and file a report with a rating for this description using *Reports* -> *+New Report*. Should you notice any error, please let us know or join the community in order to fix this description yourself.

Create: 2023-11-20 21:13:52

Update: 2026-03-14 22:07:09

Print: 2026-06-27 02:06:27

Country: España / Spain **Region:** Andalucía / Andalusia **Subregion:** Málaga **Town:** Antequera

Difficulty: not as difficult

Grading: v3 a2 III

Total time: 2h5

Approachtime: 20min

Tourtime: 1h

Returntime: 45min

Altitude entry: m

Altitude exit: m

Delta Altitude:

Canyon length: 200m

Highest rapell: 26m

Amount rapells: 6

Transport:

Rock type:

Drainage area: km²

Season:

Orientation:

Best Time:

Rating: ★ 2.5 (1)

Info: ★ 0 ()

Belay: ★ 0 ()

Specialities:

Gear:

Summary: (machine translated)

Short ravine at the foot of the Guadalhorce reservoir, with very comfortable approach and return and that with water you can enjoy a lot. From the parking lot you can see whether or not it has flow.

Hydrology: (machine translated)

Not possible

Access: (machine translated)

From Antequera towards Valle de Abdalajís on the A343. Around pk 25 turn off to the Guadalhorce reservoir. We continue until a left-right crossroads where we have to continue to the left towards the reservoir. After 500m there is a small bridge and after 500m there is a track on the left where we park. From here we see the final part of the descent and see if it carries water.

Approach: (machine translated)

Along the track where we parked we climb above the quarry. After passing it, there is a path to the right that takes us to the head of the quarry.

Tour: (machine translated)

Small initial skills to enter the rappel zone with a marmite in the first one, which is normally dry.

Return: (machine translated)

A path leads off to the left

Coordinates:

Canyon Start [36.9618 -4.7430](#)

Parking at Entry [36.9613 -4.7399](#)

Parking at Exit [36.9662 -4.7439](#)


Reports:

2024-06-16 | System User | |📖|📍| |

Información: Partes de la descripción del cañón se han importado automáticamente. Concretamente, los campos Verticalidad, Acuáticos, Seriedad, Resumen, Hidrología, Acceso, Acceso, Recorrido, Regreso, Tiempo acceso, Cantidad rapells, Longitud del cañón, Ruta GPS, Topografía de https://www.docuwiki.infobarrancos.es/doku.php?id=barrancos:malaga:puerto_de_ramos

2023-03-09 | System User | |★|★|📖|📍| |

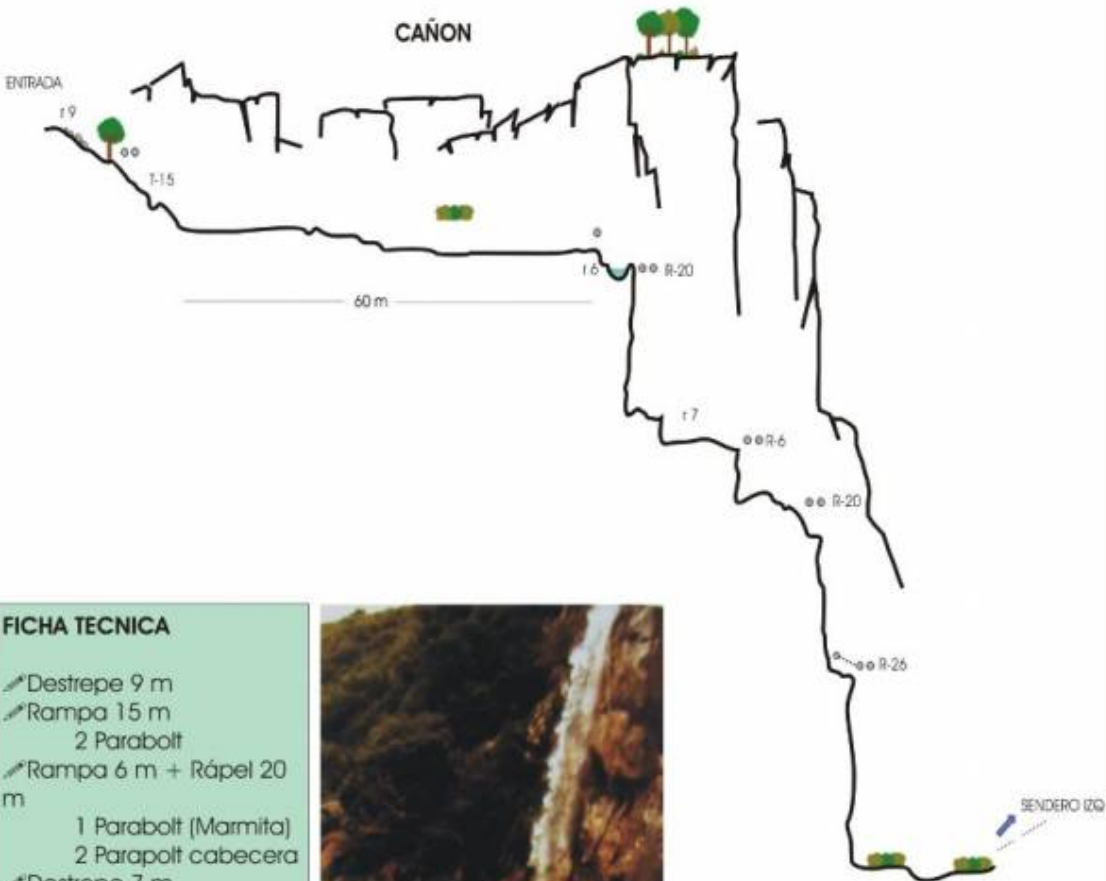
Daten importiert von <https://www.descente-canyon.com/canyoning/canyon/23514/Puerto-de-Ramos.html>



BARRANCO DEL PUERTO DE RAMOS

ANTEQUERA, MALAGA

Baltasar Felguera Ballesteros, Chema Gómez Fontalva
Grupo Espeleológico Arqueológico de Campillos




FICHA TECNICA

- Destrepe 9 m
- Rampa 15 m
2 Parabolts
- Rampa 6 m + Rápel 20 m
1 Parabolts (Marmita)
2 Parabolts cabecera
- Destrepe 7 m
- Rápel 6 m
2 Parabolts cabecera
- Rápel 20 m
2 Parabolts cabecera

Atención:

Repisa

- Rápel 26 m
1 Parabolts (pasamanos)
2 Parabolts cabecera



Rápel 26: Febrero 1998

TOPOGRAFIA ORIGINAL 1998: BALTASAR FELGUERA
MODIFICADO 2007: CHEMA GOMEZ
G.E.A CAMPILLOS