

# Re

Torrente Re

**Info: The quality of this description has not been checked yet or was rated bad.**

If you know this canyon, please check this description and file a report with a rating for this description using *Reports* -> *+New Report*. Should you notice any error, please let us know or join the community in order to fix this description yourself.

**Create:** 2023-03-09 20:54:06

**Update:** 2023-10-14 09:16:21

**Print:** 2026-02-11 04:02:46

**Country:** Italia / Italy **Region:** Lombardia **Subregion:** Brescia **Town:** Anfo

**Difficulty:** not as difficult

**Grading:** v3 a2 II

**Total time:** 1h40

**Approachtime:** 5min

**Tourtime:** 1h30

**Returntime:** 5min

**Altitude entry:** 500m

**Altitude exit:** 400m

**Delta Altitude:** 100m

**Canyon length:** 500m

**Highest rapell:** 20m

**Amount rapells:** 4

**Transport:** on Foot

**Rock type:**

**Drainage area:** 8.00km<sup>2</sup>

**Season:** June - September

**Orientation:** Southeast

**Best Time:**

**Rating:** ★ 2 (2)

**Info:** ★ 0 ()

**Belay:** ★ 0 ()

**Specialities:**

**Gear:**

Ropes: 2x 20m

**Summary:** (machine translated)

Short rappel canyon, also good for beginners

**Hydrology:**

**Access:** (machine translated)

We drive to Anfo on Lago d'Idro and park our car for the exit in the square in front of the church. With the second car we drive north on the main road SS237 - Via Roma - for about 350m towards Storo and then turn left on Via S. Petronilla towards Passo Maniva. We go up 2 switchbacks, then go through another right turn and then park our car near the church Chiesa di Santa Petronilla (cf. sketch at <http://www.canyoning.it/procanyon/re.htm> ).

**Approach:** (machine translated)

Now we take the footpath that begins in the next left turn. After about 50m we keep to the right and quickly come to a concrete footbridge. If we only have 1 car available, we can also head for the entry from Anfo on this path, cf. <http://www.canyoning.it/procanyon/re/PlanimetriaRe.pdf>

**Tour:** (machine translated)

We enter a little above the concrete path. 4 rappels; on the first (15m) it is recommended to use a redirection. Also at the 3rd rappel a redirection is recommended. Soon after the 4th rappel we reach the first houses of Anfo. Almost in the center, we get off at the last larger pool before the beginning of the riverbed construction on the righthand side.

**Return:** (machine translated)

To the church and to the car.

**Coordinates:**

Canyon Start [45.7683 10.4884](#)












Canyon End [45.7665 10.4909](#)

Alternative Canyon Start [45.7670 10.4870](#)

Parking at Entry [45.7693 10.4900](#)

Parking at Exit [45.7665 10.4913](#)

**Reports:**

|   |
|---|
| 2024-09-15   System User      High    Completed |
| Automatisch importiert von Descente-Canyon.com für Canyon Re Bien équipé, 2 guidés possible. (Quelle: <a href="https://www.descente-canyon.com/canyoning/canyon-debit/21424/observations.html">https://www.descente-canyon.com/canyoning/canyon-debit/21424/observations.html</a> )   |
| 2023-03-09   System User       |
| Info: Teile der Canyonbeschreibung wurden automatisiert übernommen. Konkret die Felder Weblinks, Koordinaten, Rating, Länge des Canyon, Einfachseil Mindestens von <a href="https://www.descente-canyon.com/canyoning/canyon/21424">https://www.descente-canyon.com/canyoning/canyon/21424</a>  |
| 2023-03-09   System User                        |
| Daten importiert von <a href="https://canyon.carto.net/cwiki/bin/view/Canyons/ReCanyon.html">https://canyon.carto.net/cwiki/bin/view/Canyons/ReCanyon.html</a>  |