

Rii

Info: The quality of this description has not been checked yet or was rated bad.

If you know this canyon, please check this description and file a report with a rating for this description using *Reports* -> *+New Report*. Should you notice any error, please let us know or join the community in order to fix this description yourself.

Create: 2025-05-30 22:50:45

Update: 2025-09-20 21:31:19

Print: 2026-06-26 11:06:21

Country: Schweiz / Switzerland **Region:** Kanton Tessin / Cantone Ticino **Subregion:** **Town:** Gambarogno

Difficulty: a little difficult

Grading: v4 a2 III

Total time: 3h30

Approachtime: 40min

Tourtime: 2h30

Returntime: 20min

Altitude entry: 1170m

Altitude exit: 890m

Delta Altitude: 280m

Canyon length: 700m

Highest rapell: 25m

Amount rapells: 7

Transport: Car optional

Rock type: gneiss

Drainage area: 0.70km²

Season: March - October

Orientation: Southeast

Best Time: 10-16 o'clock

Rating: ★ 2 (1)

Info: ★ 1 (1)

Belay: ★ 1 (1)

Specialities:

Gear:

Ropes: 2x 30m

Summary:

Easy run in the forest, suitable for rainy periods.

Hydrology:

Flow assessment: from the road bridge over the stream or in Maccagno by observing the flow of the Giona River.

Access:

Lower access: from Maccagno, follow the signs to Indemini and the state border along the SP5. After the Italian customs, the road crosses the Frigera stream; immediately afterward there is a large parking area on the right (46°05'38.8"N 08°48'57.5"E).

Upper access: from the lower parking lot, head back towards Biegno. Just before entering the village, there are 2-3 parking spaces by a small valley on the right (46°05'08.2"N 08°49'00.8"E).

Approach:

With shuttle: from Biegno, take the mule track to Cangili di Biegno. At the hairpin bend at 1050 m, follow the trail heading north, gradually entering Val Frigera. After crossing the Frigera stream, climb over a ridge until you reach the western branch of the Rii stream. Descend briefly on the left bank until you find the first rapel (46°05'52.8"N 08°48'44.2"E). About 40 minutes for 280 m of elevation gain.

Without shuttle: from the lower parking area, walk down to Biegno along the paved road (1.3 km) and then follow the directions above.

Tour:

01- C40 (nat sx)

02- C15 (nat dx)

03- C15 (nat sx)

04- C20 (nat sx)

05- C25 (nat sx)

06- C20 (1 dx)

07- C20 (nat sx)

Return:

After the final vertical, exit to the left before the confluence with the Frigera stream. Pass in front of some abandoned mountain huts and move towards the Crosa stream until you reach the ridge of the spur. Climb the entire ridge up to the paved road. Continue towards Biegno to return to the cars in a short time. About 20 minutes for 70 m of elevation gain.

Coordinates:









Canyon Start [46.0981 8.8118](#)

Canyon End [46.0944 8.8176](#)

Parking at Entry [46.0857 8.8168](#)

Parking at Exit [46.0941 8.8160](#)

Reports:

2025-05-11 | Peter |   |   |   |  Normal |  Completed

Opening of the canyon (machine translated)

First descent: 11.05.2025 by GSV