

Latterbach

Info: The quality of this description has not been checked yet or was rated bad.

If you know this canyon, please check this description and file a report with a rating for this description using *Reports* -> *+New Report*. Should you notice any error, please let us know or join the community in order to fix this description yourself.

Create: 2023-03-09 20:54:19

Update: 2023-10-14 09:16:22

Print: 2026-05-12 11:05:26

Country: Schweiz / Switzerland **Region:** Kanton Bern / Canton de Berne **Subregion:** Verwaltungskreis Frutigen-Niedersimmental / Frutigen-Niedersimmental administrative district **Town:** Latterbach

Difficulty: a little difficult

Grading: v4 a3 III

Total time: 1h55

Approachtime: 25min

Tourtime: 1h20

Returntime: 10min

Altitude entry: 1030m

Altitude exit: 900m

Delta Altitude: 130m

Canyon length: 230m

Highest rapell: 32m

Amount rapells:

Transport:

Rock type:

Drainage area: km²

Season:

Orientation:

Best Time:

Rating: ★ 2.5 (1)

Info: ★ 0 ()

Belay: ★ 0 ()

Warnings:

Prohibition of fishing in Bern Case F (yearly 01.11. - 30.06.)

According to the fishing regulations of the Canton of Bern, this section of water may only be used from 01.07.-31.10.

Specialities:

Gear:

Summary: (machine translated)

Rappel canyon, usually rather low in water, no possible jumps or slides, south facing.

Hydrology:

Access: (machine translated)

We leave the A6/A8 (Bern - Interlaken) at Lake Thun via exit 18 (Lattigen) and drive up the valley of the Simme towards Zweisimmen until we reach the village of Latterbach (about 7 km from the highway exit). There we take the first road to the right (Kreuzgasse) and up to the hamlet of Allmede. There the road describes a right turn and about 300m further we park our car in the next leftward haipin bend at a suitable place (890m altitude). See aerial photos approach in photo gallery.

Approach: (machine translated)

After the left turn we continue on the road. It describes a right turn and we dive into the forest. At the next leftward haipin bend (940m altitude) we take the trail that leaves in a northeasterly direction. After about 400 meters of trail, the path swings half-left into the slope above the canyons. Here we go straight on indistinct tracks and thus reach the stream at 1030m altitude (entry E).

Tour: (machine translated)

First 3 smaller rappel, then a double step with 25m and 32m. Finally, 3 smaller steps follow. If there is deadwood in the abseil channels or at their base, the resulting hazard potential increases disproportionately with increasing water flow.

Return: (machine translated)



After opening the canyon, exit to the right onto the path, descend it to the cross-country ski trail and turn right on it to the car.

Coordinates:




Canyon Start [46.6731 7.5707](#)

Canyon End [46.6710 7.5711](#)



Reports:

2023-10-08 | System User |   | |

Automatisch importiert von Schlucht.ch für Canyon Latterbach, Wasserstand: "niedrig" Verankerungen: "ok, alles vorhanden" Eine regelrechte Spülung wäre toll. Der erste grosse Abseiler ist gefährlich. Grosse lose Steine, diese müssten „Angeseilt“ runtergedonnert werden! Schwemmholz im ganzen Canyon verteilt. (Quelle: <https://schlucht.ch/schluchten-der-schweiz.html?cid=252>)

2023-03-09 | System User |    |   | |

Info: Teile der Canyonbeschreibung wurden automatisiert übernommen. Konkret die Felder Weblinks, Koordinaten, Rating, Länge des Canyon, Einfachseil Mindestens von <https://www.descente-canyon.com/canyoning/canyon/23143>

2023-03-09 | System User |   | |

Daten importiert von <https://canyon.carto.net/cwiki/bin/view/Canyons/LatterbachCanyon.html>