

Sierra

Barranco de la Sierra = Barranco Fonfria, Barranco Fonfria y Cerumen (Cerumen schließt sich an Fonfria an)




Info: The quality of this description has not been checked yet or was rated bad. If you know this canyon, please check this description and file a report with a rating for this description using <i>Reports</i> -> <i>+New Report</i> . Should you notice any error, please let us know or join the community in order to fix this description yourself.		
Create: 2023-11-20 21:14:07	Update: 2026-03-14 22:03:20	Print: 2026-06-27 01:06:54
Country: España / Spain Region: Navarra / Navarre Subregion: Navarra Town: Navascués		
Difficulty: not as difficult	Grading: v3 a1 II	Total time: 2h40
Approachtime: 30min	Tourtime: 1h30	Returntime: 40min
Altitude entry: m	Altitude exit: m	Delta Altitude:
Canyon length: 4500m	Highest rapell: 30m	Amount rapells: 4
Transport:	Rock type:	Drainage area: km ²
Season: January - December	Orientation:	Best Time:
Rating: ★ 1.8 (1)	Info: ★ 0 ()	Belay: ★ 0 ()
Specialities:		
Gear:		
Summary: (machine translated) Very long canyon in its development, with two parts separated by a bridge, open, with leaks in almost any part and only 4 rappels, 2 in the upper part and 2 in the lower part. It is a canyon to be done with flow, without it there is not much sense in the climb. It is a good option if the rest of the area has too much water. Necessary combination of cars if we want to save the 6 kms of road between both points.		
Hydrology: (machine translated) Throughout most of the route		
Access: (machine translated) On the NA178 from Lumbier and Domeño, just 1km before reaching Navascués there is a bridge over the river and before crossing it there are signs to the Foz de Benasa on the right. We get in and leave the car to return. With the access car we continue to Navascués and here we turn off to Burgui, we will go along this road for 4.5 kms until just before the bridge that crosses it. We have place to park on our left		
Approach: Inmediato		
Tour: (machine translated) Very long canyon in its development, with two parts separated by a bridge, open, with leaks in almost any part and only 4 rappels, 2 in the upper part and 2 in the lower part. It is a canyon to be done with flow, without it there is not much sense in the climb. It is a good option if the rest of the area is too much water.		
Return: Inmediato		
Coordinates: Canyon Start 42.7160 -1.0714 Intermediate Canyon Exit 42.7141 -1.0937 Canyon End 42.7079 -1.1235 Parking at Entry 42.7159 -1.0733 Parking at Exit 42.7088 -1.1237 Parking Entry and Exit 42.7147 -1.0990		

Reports:

2024-06-16 | System User |   | |

Información: Partes de la descripción del cañón se han importado automáticamente. Concretamente, los campos Resumen, Hidrología, Acceso, Acceso, Recorrido, Regreso, Cantidad rapells, Longitud del cañón, Temporada start, Temporada end, Ruta GPS, Topografía de

<https://www.docuwiki.infobarrancos.es/doku.php?id=barrancos:navarra:navascues>

2023-03-09 | System User |    | |

Daten importiert von <https://www.descente-canyon.com/canyoning/canyon/21819/Sierra.html>