

Colombaia





Rio Colombaia Alto,Buccia di Banana Alto,Rio Colombaia,Rio Colombaia (supérieur),Colombaia (supérieur)

Info: The quality of this description has not been checked yet or was rated bad. If you know this canyon, please check this description and file a report with a rating for this description using <i>Reports</i> -> <i>+New Report</i> . Should you notice any error, please let us know or join the community in order to fix this description yourself.		
Create: 2023-03-09 20:51:51	Update: 2023-12-04 10:53:09	Print: 2026-05-12 09:05:00
Country: Italia / Italy Region: Emilia-Romagna Subregion: Piacenza Town: Orezzoli		
Difficulty: a little difficult	Grading: v4 a4 II	Total time: 3h20
Approachtime: 10min	Tourtime: 2h30	Returntime: 40min
Altitude entry: 900m	Altitude exit: 700m	Delta Altitude: 200m
Canyon length: 1000m	Highest rapell: 35m	Amount rapells:
Transport:	Rock type:	Drainage area: km ²
Season:	Orientation: Northeast	Best Time:
Rating: ★ 2.5 (2)	Info: ★ 0 ()	Belay: ★ 0 ()
Specialities:		
Gear:		
Summary: (machine translated) Aquatic rappel canyon		
Hydrology:		
Access: (machine translated) Take the A1 (via Milan) or the A21 (via Brescia) to Piacenza (southern exit). On a bypass to the south around the city, then on the SS 45 through the Val di Trebbia via Bobbio to Marsaglia. Before the bridge turn left on SP 586 (Chiavari). At km 12 - Ruffinati - turn right over a bridge and up a narrow winding asphalt road to Lisore and on to a panoramic road. At the top (about 1050 m) turn left to Rovereto and continue on the high road to Orezzoli. About 300 m after this village, an unpaved road turns left to Lenguie. Pass this hamlet and park the car near the next hairpin bend, about 100 m before the exit.		
Approach: (machine translated) From the hamlet at the exit of the road, a path leads down to the stream. After about 80 m you reach the first rappelling point.		
Tour: (machine translated) Only short runs. Several times rappel through the water flow. Some jumps possible, but check well, because strong bedload guidance.Is also commercially walked ('Buccia di Banana').The Colombaia could be temporally well connected with the Rio Grande.		
Return: (machine translated) At the second (?) tributary from the left you leave the canyon still before a large pool. The difference in altitude between the entrance and exit is about 200 meters. The path, which is hardly recognizable in parts, is marked with red dots. After about 10 minutes over the wooded ridge, a mule track leads to the left flank of Colombaia (watch out!). The path climbs gently - finally crossing a side stream - to the starting point. Attention: If you continue to follow the red dots, you will end up in Orezzoli!		
Coordinates: Canyon Start 44.5993 9.3821 Canyon End 44.6028 9.3845 Parking Entry and Exit 44.5958 9.3770		





Reports:

2024-06-15 | System User |    Normal |  Completed

Automatisch importiert von Descente-Canyon.com für Canyon Colombaia (supérieur) Armi tutti Ok fino in fondo. Prima calata da un albero. Rientro ben visibile seguendo i bolli rossi (Quelle: <https://www.descente-canyon.com/canyoning/canyon-debit/21149/observations.html>)

2023-03-09 | System User |     | |

Info: Teile der Canyonbeschreibung wurden automatisiert übernommen. Konkret die Felder Weblinks, Koordinaten, Rating, Länge des Canyon, Einfachseil Mindestens von <https://www.descente-canyon.com/canyoning/canyon/21149>

2023-03-09 | System User |     | |

Daten importiert von <https://canyon.carto.net/cwiki/bin/view/Canyons/ColombaiaCanyon.html>