

# Rodakino B

Canyon Rodakino,Rodakino

<b>Info: The quality of this description has not been checked yet or was rated bad.</b> If you know this canyon, please check this description and file a report with a rating for this description using <i>Reports</i> -> <i>+New Report</i> . Should you notice any error, please let us know or join the community in order to fix this description yourself.		
<b>Create:</b> 2023-03-09 20:55:08	<b>Update:</b> 2023-10-14 09:16:25	<b>Print:</b> 2026-05-12 09:05:34
<b>Country:</b> Ελλάδα / Greece <b>Region:</b> Περιφέρεια Κρήτης / Crete <b>Subregion:</b> Νομός Ρεθύμνης / Rethymno Prefecture <b>Town:</b> Rodakino		
<b>Difficulty:</b> not as difficult	<b>Grading:</b> v3 a2 III	<b>Total time:</b> 5h30
<b>Approachtime:</b> 1h10	<b>Tourtime:</b> 4h10	<b>Returntime:</b> 10min
<b>Altitude entry:</b> 395m	<b>Altitude exit:</b> 100m	<b>Delta Altitude:</b> 295m
<b>Canyon length:</b> 2300m	<b>Highest rapell:</b> 16m	<b>Amount rapells:</b> 23
<b>Transport:</b> on Foot	<b>Rock type:</b>	<b>Drainage area:</b> km <sup>2</sup>
<b>Season:</b> February - April	<b>Orientation:</b> Southwest	<b>Best Time:</b>
<b>Rating:</b> ★ 2.6 (2)	<b>Info:</b> ★ 0 ()	<b>Belay:</b> ★ 0 ()
<b>Specialities:</b>		
<b>Gear:</b> Ropes: 2x30m		
<b>Summary:</b> (machine translated) Rappel canyon, usually dry		
<b>Hydrology:</b>		
<b>Access:</b> (machine translated) From Réthymnon we drive south towards Armeni, Spili, Agia Galini. We drive through Armeni. Approximately 10 km further on we turn right in the direction of Agios Vasinou Sellia. It goes in western direction. After about 10 km (from the turnoff) the road bends south and we pass (high above the streambed) the Kotsifou canyon. We ignore a road turning left and come to Sellia. Not descending towards Plakia, but continuing straight westward we come after an estimated 18 km to Kato Rodakino. We pass through the village. At its western exit we see a small unpaved parking area on the left. Park the car here.		
<b>Approach:</b> (machine translated) From the car, we follow the track that starts northwest of the parking area and climbs continuously in a NNE direction. We ignore a track that soon branches off to the left, as well as the track that branches off to the right after about 600 m (from the car) and one that branches off to the left about 100 m further on. We pass through two gates. After a total of almost 1 km, we reach the point where the track runs northeast away from the stream (Sikia). Here, where another stream runs alongside the Sikia path, we descend into the streambed of the Sikia and climb up the slope to the northwest without a path on the other side. We cross the rock bar on the left at about half height (35°12'24.38 "N / 24°19'22.16 "E). After passing the rock ledge, cross the slope in a westerly direction, keeping slightly uphill, until you reach the ridge (35°12'24.77 "N / 24°19'16.78 "E). From here, continue in a westerly direction to the saddle and then descend steeply over this in a northerly direction into the streambed (if necessary, rappel from a tree).		
<b>Tour:</b> (machine translated) We first walk in or next to the streambed until the stream soon deepens and the sequence of around 13 rappels begins. Then we reach the Sikia coming from the left and after another 10 rappels in the Sikia we have reached the road bridge. 2x30m ropes are used to cross several swimming pools dry if necessary if there is no water flow.		
<b>Return:</b> (machine translated) Pass under the road bridge and then left up to the road (wire fence!). Then right to the car (50 m).		

**Coordinates:**

Canyon End [35.2017 24.3143](#)

Canyon Start [35.2113 24.3276](#)

Alternative Canyon End [35.2017 24.3141](#)





Parking Entry and Exit [35.2005 24.3156](#)

Waypoint [35.2036 24.3184](#)





**Reports:**

2024-04-25 | System User |    Dry |  Completed

Automatisch importiert von Descente-Canyon.com für Canyon Rodakino Cette fiche concerne rodakino B.Sommes rentré dans le canyon juste en amont des grottes et de l'enchaînement des rappels.Pour l'accès, idem rodakino A puis le traverser et monter par une sente de chèvre jusqu'à la croupe pleine de lapiaz.Avons installé une sangle grise + maillon au replat pour rentrer dans la gorge à la partie intéressante par un R25. Point gps:35.206278,24.319510 (Quelle: <https://www.descente-canyon.com/canyoning/canyon-debit/21189/observations.html>)

2023-03-09 | System User |     | |

Info: Teile der Canyonbeschreibung wurden automatisiert übernommen. Konkret die Felder Weblinks, Koordinaten, Rating, Länge des Canyon, Einfachseil Mindestens von <https://www.descente-canyon.com/canyoning/canyon/21189>

2023-03-09 | System User |     | |

Daten importiert von <https://canyon.carto.net/cwiki/bin/view/Canyons/RodakinoBCanyon.html>