


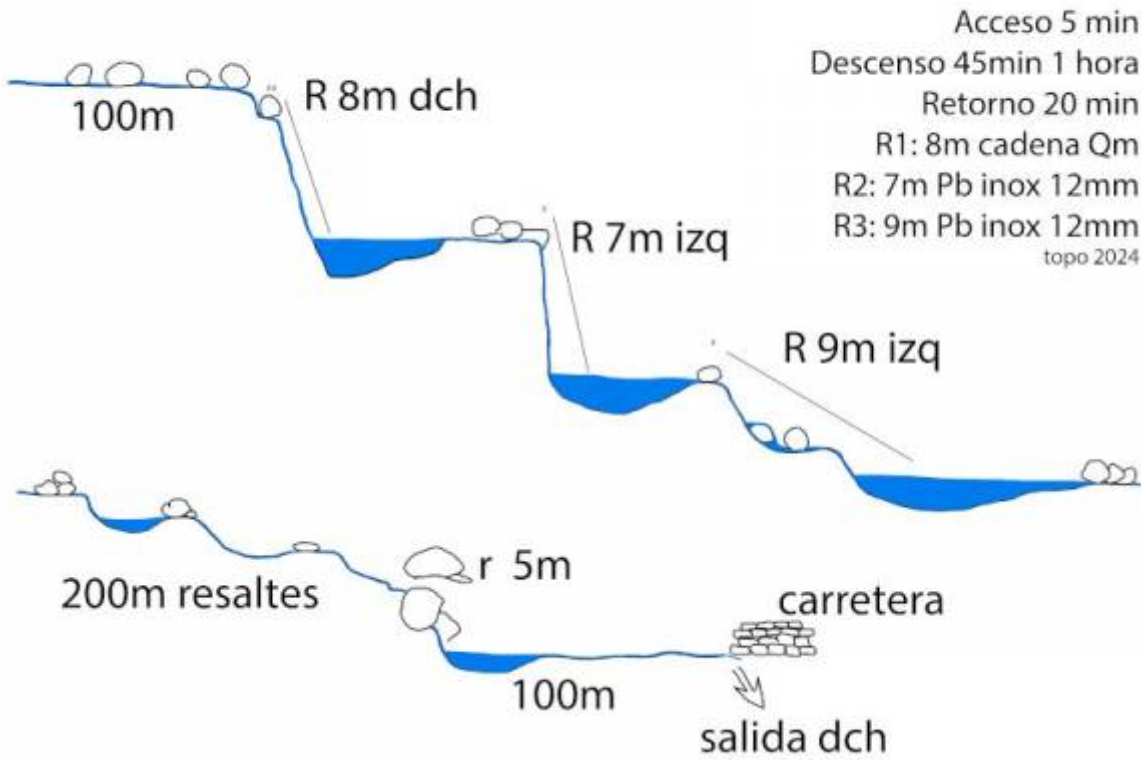


# Picholon

Salto del Picholón

<b>Info: The quality of this description has not been checked yet or was rated bad.</b> If you know this canyon, please check this description and file a report with a rating for this description using <i>Reports</i> -> <i>+New Report</i> . Should you notice any error, please let us know or join the community in order to fix this description yourself.		
<b>Create:</b> 2024-06-05 23:13:23	<b>Update:</b> 2026-03-14 22:07:01	<b>Print:</b> 2026-06-27 02:06:46
<b>Country:</b> España / Spain <b>Region:</b> Aragón <b>Subregion:</b> Huesca <b>Town:</b> Panticosa		
<b>Difficulty:</b> not as difficult	<b>Grading:</b> v2 a3 II	<b>Total time:</b> 1h6
<b>Approachtime:</b> 1min	<b>Tourtime:</b> 45min	<b>Returntime:</b> 20min
<b>Altitude entry:</b> m	<b>Altitude exit:</b> m	<b>Delta Altitude:</b>
<b>Canyon length:</b> 300m	<b>Highest rapell:</b> 14m	<b>Amount rapells:</b> 3
<b>Transport:</b>	<b>Rock type:</b>	<b>Drainage area:</b> km <sup>2</sup>
<b>Season:</b> March - November	<b>Orientation:</b>	<b>Best Time:</b>
<b>Rating:</b> ★ 0 ()	<b>Info:</b> ★ 0 ()	<b>Belay:</b> ★ 0 ()
<b>Specialities:</b>		
<b>Gear:</b>		
<b>Summary:</b> (machine translated) Small ravine on the Caldares River just below the spa. Perfect to combine with any in the area or for a free hour.		
<b>Hydrology:</b> Sí		
<b>Access:</b> (machine translated) To reach Panticosa we will take the N260 from Sabiñánigo to Biescas and then continue towards France. After passing the Bubal reservoir we will have the detour to the right to Panticosa, which we reach in 3kms. We leave the village to one side and continue towards the spa, almost reaching the bottling plant we have the last anti-avalanche, just before we can park on the right.		
<b>Approach:</b> (machine translated) We went down to the river.		
<b>Tour:</b> (machine translated) Only three overhangs that can be jumped, so be careful to check them to see if the river has dragged something.		
<b>Return:</b> (machine translated) When the gully opens up, we go out to the right through the rocky area or we continue a little further to go directly to the road.		
<b>Coordinates:</b> Canyon Start <a href="#">42.7236 -0.2842</a>		
<b>Reports:</b>		
2024-06-16   System User         Información: Partes de la descripción del cañón se han importado automáticamente. Concretamente, los campos Resumen, Hidrología, Acceso, Acceso, Recorrido, Regreso, Tiempo acceso, Tiempo tour, Tiempo regreso, Rapel más alto, Cantidad rapells, Longitud del cañón, Temporada start, Temporada end, Ruta GPS, Topografía de <a href="https://www.docuwiki.infobarrancos.es/doku.php?id=barrancos:huesca:picholon">https://www.docuwiki.infobarrancos.es/doku.php?id=barrancos:huesca:picholon</a>		
2023-03-09   System User         Daten importiert von <a href="https://ropewiki.com/Picholon">https://ropewiki.com/Picholon</a>		

# Salto del Picholon



Importado de infobarrancos.es