



Anisclo med.



Cañón de Añisclo median,Rio Bellos med,Canón de Anisclo (med),Anisclo (med)

Info: The quality of this description has not been checked yet or was rated bad. If you know this canyon, please check this description and file a report with a rating for this description using <i>Reports</i> -> <i>+New Report</i> . Should you notice any error, please let us know or join the community in order to fix this description yourself.		
Create: 2023-03-09 20:52:18	Update: 2023-10-14 09:16:13	Print: 2026-06-27 12:06:21
Country: España / Spain Region: Aragón Subregion: Huesca Town: Escalona, Puértolas.		
Difficulty: a little difficult	Grading: v3 a4 III	Total time: 9h50
Approachtime: 2h30	Tourtime: 7h	Returntime: 20min
Altitude entry: 1410m	Altitude exit: 920m	Delta Altitude: 490m
Canyon length: 2000m	Highest rapell: 21m	Amount rapells: 13
Transport: on Foot	Rock type:	Drainage area: km ²
Season:	Orientation: South	Best Time:
Rating: ★ 4.3 (1)	Info: ★ 0 ()	Belay: ★ 0 ()
Specialities: § Proscription,		
Gear: Ropes: 2x30m		
Summary: (machine translated) A scenic canyon that is divided into 3 parts. This is the second and most beautiful. Unfortunately, it has been forbidden to enter since the mid-nineties. An offense is sanctioned with a high fine,		
Hydrology:		
Access: (machine translated) We drive north on the A-138 from Ainsa in the direction of Bielsa. After 10 km (from the center of Ainsa) we cross the Rio Bellós and then pass through the village of Escalona. 350m after the bridge we turn at the traffic circle in northwestern direction ("Fanlo" - "Anisclocanyon") on HU-631. We drive always along the river (Rio Bellós), we come into the canyon, the road leads partly high along the wall and after 13,2 km we come to a bigger parking area in a hairpin bend to the left. Here we park our car.		
Approach: (machine translated) From the parking lot, a footpath leads down to the San Urbez bridge, where you can take a look at the lower parts of the Rio Bellos. Then it goes into the Anisclo Canyon and up to a point indicated on signposts as "La Ripareta". Here the Barranco Pardina comes down from the orographic right side. From here you path into the river.		
Tour: (machine translated) Up to 30 rappel. Pretty much at the beginning the river notches abruptly about 20 m deep and we come through under a massive natural arch. Then running sections alternate with rappels and swimming sections. Due to the north-south orientation of the canyon, the pools show a true blaze of color in the sunlight. Possible jumps again and again. As the tour progresses, the walks get longer and the drops less. Then you also meet hikers and bathers.		
Return: (machine translated) At the latest there, where the path we walked in the approach crosses the river, we get off to the left and come back to the car on the approach path.		
Coordinates: Canyon Start 42.6107 0.0505 Canyon End 42.5683 0.0531		

Reports:

2023-03-09 | System User |   | |

Info: Teile der Canyonbeschreibung wurden automatisiert übernommen. Konkret die Felder Weblinks, Koordinaten, Rating, Länge des Canyon, Einfachseil Mindestens von <https://www.descente-canyon.com/canyoning/canyon/22410>

2023-03-09 | System User |       | |

Daten importiert von <https://canyon.carto.net/cwiki/bin/view/Canyons/AnisclomedCanyon.html>