

# Rentadors

Torrent des Rentadors, Torrent de Rentadors, Riera Major

<b>Info: The quality of this description has not been checked yet or was rated bad.</b> If you know this canyon, please check this description and file a report with a rating for this description using <i>Reports</i> -> <i>+New Report</i> . Should you notice any error, please let us know or join the community in order to fix this description yourself.		
<b>Create:</b> 2023-03-09 20:52:07	<b>Update:</b> 2023-10-14 09:16:12	<b>Print:</b> 2026-06-27 12:06:03
<b>Country:</b> España / Spain <b>Region:</b> Cataluña / Catalunya <b>Subregion:</b> provincia de Gerona / Provincia de Girona <b>Town:</b> Viladrau		
<b>Difficulty:</b> a little difficult	<b>Grading:</b> v4 a4 II	<b>Total time:</b> 5h30
<b>Approachtime:</b> 1h40	<b>Tourtime:</b> 3h	<b>Returntime:</b> 50min
<b>Altitude entry:</b> 1100m	<b>Altitude exit:</b> 760m	<b>Delta Altitude:</b> 340m
<b>Canyon length:</b> 1600m	<b>Highest rapell:</b> 30m	<b>Amount rapells:</b> 8
<b>Transport:</b> on Foot	<b>Rock type:</b>	<b>Drainage area:</b> km <sup>2</sup>
<b>Season:</b>	<b>Orientation:</b> Northwest	<b>Best Time:</b>
<b>Rating:</b> ★ 1.5 (2)	<b>Info:</b> ★ 0 ()	<b>Belay:</b> ★ 0 ()
<b>Specialities:</b>		
<b>Gear:</b> Ropes: 1x30+1x35		
<b>Summary:</b> (machine translated) Forest gorge for collectors with usually a good water flow rate. A few years ago, I read information on an internet portal that a landowner gets into trouble if you access the water via his property.		
<b>Hydrology:</b>		
<b>Access:</b> (machine translated) From the French-Spanish border. Coming from the French-Spanish border, about 10 km after passing Girona, we leave the AP-7 and change to the C 25 ('Eix transversal') in the direction of Vic, Lleida. After about 35 km in a westerly direction we turn left onto the G 520 and about 5 km further on we come to Viladrau. We cross the town in the direction of Vic. After the last houses on the right side of the road, the road goes northward into the forest, describes here a 180 degree bend again to the south, and then bends to the west. About 400 m after the last houses of Viladrau, a single house stands here on the right side of the road in a forest clearing. A few meters further on, a dirt road turns off to the left at a sharp angle. It first leads us down to the small river, crosses it and then goes up in a southwesterly direction. A few hundred meters after the left turn and about 2 km from the tarred road we come to a gate. Park the car here.		
<b>Approach:</b> (machine translated) Continue along the dirt road and at the exit of the next open area, take the dirt road that branches off to the left uphill to a farmstead. From here, take the footpath in a southerly direction. About 500 m further on, we pass the Ermita de l'Erola and follow the path uphill. After a while, you will see the abandoned monastery of Sant Segimon on the left above the path. A little later we reach a dirt road and shortly afterwards the saddle with the 3 crosses (1225 m above sea level). Here we take the only slightly marked path on the right down to the stream.		
<b>Tour:</b> (machine translated) 13 rappel in mostly open terrain.		
<b>Return:</b> (machine translated) At the latest, where the track crosses the stream, out to the right and on the track to the hamlet of Can Gat. Continue on the dirt road first in a northerly direction. The track then makes a right turn, crosses a stream and about 500 m after this stream in a northerly direction we meet again our junction at the access. About 600 m further on the slope we come back to the car.		

**Coordinates:**

Canyon Start [41.8192 2.3504](#)



Canyon End [41.8314 2.3567](#)

Parking Entry and Exit [41.8450 2.3704](#)




Waypoint [41.8335 2.3634](#)

Waypoint [41.8220 2.3544](#)




**Reports:**

2024-06-16 | System User |   | |

Información: Partes de la descripción del cañón se han importado automáticamente. Concretamente, los campos Ruta GPS, Topografía de <https://www.docuwiki.infobarrancos.es/doku.php?id=barrancos:girona:rentadors>

2023-03-09 | System User |    | |

Info: Teile der Canyonbeschreibung wurden automatisiert übernommen. Konkret die Felder Weblinks, Koordinaten, Rating, Länge des Canyon, Einfachseil Mindestens von <https://www.descente-canyon.com/canyoning/canyon/21705>

2023-03-09 | System User |    | |

Daten importiert von <https://canyon.carto.net/cwiki/bin/view/Canyons/RentadorsCanyon.html>