

Laingraben

Lainbach

Info: The quality of this description has not been checked yet or was rated bad. If you know this canyon, please check this description and file a report with a rating for this description using <i>Reports</i> -> + <i>New Report</i> . Should you notice any error, please let us know or join the community in order to fix this description yourself.		
Create: 2023-03-09 20:55:14	Update: 2023-10-14 09:16:26	Print: 2026-06-27 02:06:40
Country: Deutschland / Germany Region: Oberbayern / Upper Bavaria Subregion: Landkreis Bad Tölz-Wolfratshausen Town: Kochel am See		
Difficulty: a little difficult	Grading: v4 a3 II	Total time: 3h35
Approachtime: 1h15	Tourtime: 2h	Returntime: 20min
Altitude entry: 952m	Altitude exit: 795m	Delta Altitude: 157m
Canyon length: 2500m	Highest rapell: 30m	Amount rapells:
Transport: on Foot	Rock type:	Drainage area: km ²
Season:	Orientation: North	Best Time:
Rating: ★ 1.5 (2)	Info: ★ 0 ()	Belay: ★ 0 ()
Specialities: § Proscription,		
Gear:		
Summary: (machine translated) Hiking and rappel canyon		
Hydrology:		
Access: (machine translated) Coming from the north, we take the B11 via Schmid-von-Kochel-Platz and then head south along Mittenwalder Straße. On the right we see the Schmid-von-Kochel monument, the Raiffeisenbank and next to it the Pfleger butcher's shop. Opposite is Kalmbachstraße, which we turn into. After a good 100m, we turn right into Alte Straße. After another 700m, we turn half-left into Straße am Sonnenstein and after another 400m we come to the edge of the forest, where we park our car. Navi input: "Kochel am See - Am Sonnenstein 24" or "Sonnensteinweg 11"; GPS: N 47°38'39.62" E 11°22'13.62" (altitude 655m)		
Approach: (machine translated) We follow the "Sonnenspitz" signposts and walk up the forest road above the Lainbach stream. After 110m, the road crosses the Laingraben and climbs relatively steeply up the slope on the other side. After 2.5 km (from the bridge) we come to a clearing (GPS; N 47°38'39.62" E 11°23'08.60" - altitude 1005m), where the path to Sonnenspitz branches off to the right (signpost). There is a bench on the left at the edge of the path. Here we take the forest road that leads down to the left to the Lainbach (entry). The approach on the forest road can be shortened via a path (signpost - Kot-Alm (?) - after the bridge over the Lainbach). You can also reach the entry via the orographic right side of the slope.		
Tour: (machine translated) We start with a river walk. After a while, it is interrupted at regular intervals by steps, some of which are rappelled, but mostly downclimbed. There is also a possible jumps. Almost at the exit of the tour and about 200m before the final waterfall, we see an overgrown path to the left (exit possible). The following block section in the stream can be bypassed righthand side in the forest. The tour exits at the Upper Lainbach Falls (GPS: N 47°38'59.96" E 11°22'54.73" altitude 795m)		
Return: (machine translated) We get out onto the wooden path and walk down to the car.		





Coordinates:

Canyon Start [47.6417 11.3886](#)




Parking Entry and Exit [47.6491 11.3704](#)

Canyon End [47.6501 11.3817](#)

Reports:

2023-03-09 | System User |   |  |  | |

Info: Teile der Canyonbeschreibung wurden automatisiert übernommen. Konkret die Felder Weblinks, Koordinaten, Rating, Länge des Canyon, Einfachseil Mindestens von <https://www.descente-canyon.com/canyoning/canyon/24137>

2023-03-09 | System User |  |  |  | |

Daten importiert von <https://canyon.carto.net/cwiki/bin/view/Canyons/LaingrabenCanyon.html>