






Molassa

Torrente Molassa

Info: The quality of this description has not been checked yet or was rated bad. If you know this canyon, please check this description and file a report with a rating for this description using <i>Reports</i> -> <i>+New Report</i> . Should you notice any error, please let us know or join the community in order to fix this description yourself.		
Create: 2023-03-09 20:52:43	Update: 2024-03-25 11:50:03	Print: 2026-06-27 01:06:44
Country: Italia / Italy Region: Friuli Venezia Giulia Subregion: Pordenone Town: Barcis		
Difficulty: not as difficult	Grading: v1 a3 II	Total time: 1h15
Approachtime: 5min	Tourtime: 35min	Returntime: 35min
Altitude entry: 390m	Altitude exit: 350m	Delta Altitude: 40m
Canyon length: m	Highest rapell: m	Amount rapells:
Transport:	Rock type:	Drainage area: km ²
Season:	Orientation:	Best Time:
Rating: ★ 3 (1)	Info: ★ 0 ()	Belay: ★ 0 ()
Specialities:		
Gear:		
Summary: (machine translated) Shapely and narrow but easily passable gorge that you can walk down and up. At the exit of the canyon waits the great canyon of Cellina with huge pools and cold water. The Molassa and the Torrente Alba can be combined to a nice round: Descent Molassa to the mouth of the Cellina, then back through the gorge to the mouth of the Torrente Alba through which you can hike back to the parking lot.		
Hydrology:		
Access: (machine translated) A23 to Ossopo exit, then direction San Daniele del Friuli. Before reaching San Daniele, turn right towards Ragona and continue through Pinzano, Lestans and Sequals towards Maniago. From Maniago follow the signs for Val Cellina. After the first long tunnel turn right towards Andreis. Large parking lot on the right.		
Approach: (machine translated) Along the road towards Molassa, the canyon of Torrente Alba is crossed 2x, the Torrente Molassa 1x. Before reaching the village of Molassa, descend to the right over a dry streambed to the stream of the same name.		
Tour: (machine translated) Molassa to the mouth of Alba: narrow gorge with some slides and a 1.5m jump. Mouth of Alba to Cellina: beautifully shaped gorge with some pools and easy downclimbs. Can be climbed up and down without any problems. Torrente Alba back to the parking lot: Narrow parts alternate with other parts - small waterfalls (1-2m) - can also be climbed ascent (hand rope helps for weaker participants).		
Return: (machine translated) If you walk back through the Alba, you will end up directly at the parking lot. Alternatively, you can walk back via the old road above the canyon, but this road is closed off by a massive iron gate, which is not always open. When the gate is closed, slender canyoneers can squeeze through a gap of about 30 cm (check beforehand) You can also hike back upstream through the canyon of the Cellina. The canyon exits at the Barcis reservoir (parking fee)		
Coordinates: Canyon Start 46.1950 12.5932 Parking Entry and Exit 46.1970 12.6068 Canyon End 46.1903 12.5929		

Reports:

2023-03-09 | System User |    |  |  | |

Daten importiert von <https://canyon.carto.net/cwiki/bin/view/Canyons/MolassaCanyon.html>