

Infernaccio della Val d'Abisso

Cascade della Madonna,Infernaccio della Val d'Abisso,Val d'Abisso,Infernaccio

| | | |
|---|------------------------------------|---------------------------------------|
| Info: The quality of this description has not been checked yet or was rated bad. If you know this canyon, please check this description and file a report with a rating for this description using <i>Reports</i> -> <i>+New Report</i> . Should you notice any error, please let us know or join the community in order to fix this description yourself. | | |
| Create: 2023-03-09 20:55:50 | Update: 2023-11-29 16:40:40 | Print: 2026-06-27 02:06:35 |
| Country: Italia / Italy Region: Marche Subregion: Pesaro e Urbino Town: Acquanera, Rifugio Corsini | | |
| Difficulty: a little difficult | Grading: v4 a3 III | Total time: 5h15 |
| Approachtime: 15min | Tourtime: 4h30 | Returntime: 30min |
| Altitude entry: 1150m | Altitude exit: 600m | Delta Altitude: 550m |
| Canyon length: 1500m | Highest rapell: 42m | Amount rapells: 21 |
| Transport: | Rock type: | Drainage area: km ² |
| Season: | Orientation: North | Best Time: |
| Rating: ★ 1.3 (2) | Info: ★ 0 () | Belay: ★ 0 () |
| Specialities: | | |
| Gear: Ropes: 2x 50m | | |
| Summary: (machine translated) Open rappel canyon | | |
| Hydrology: | | |
| Access: (machine translated) Take the A-14 past Cattolica and Pesaro to the exit at Fano. Continue on the SS-3 and after 39 km leave it and take the SS-257 in a westerly direction to Piobbico (17 km). About 500 m before Piobbico, turn south onto the road to the church of S. Maria di Val d'Abisso; park one car here. With the other car, drive back along the SS-257 for another 500 m and then turn right onto the road that leads to Secchiano and Cagli. After about 1 km and shortly after the hamlet of Acquanera, the road to Monte Nerone branches off to the right. Here it climbs in numerous hairpin bends for 9 km up to approx. 1300 m, where you take the first paved road on the right, which leads slightly downhill to a parking lot above the Rifugio Corsini and exits there. Park the second car here. | | |
| Approach: (machine translated) From Rifugio Corsini, walk eastwards across the meadows, cross the power line running down the slope at a right angle and head towards the edge of the canyon. Hiking trail no. 1 runs just below the edge of the gorge, which you follow to the right into the forest. You soon come to the stream. If only one vehicle is available, the tour can be accessed via hiking trail no. 1. Park your car at the hairpin bend on the way up to Monte Nerone, where the road reaches the canyon rim for the first time (see sketch in Gole & Canyons, page 37). From here, follow the marked and signposted Sentiero no. 1, which crosses the eastern slope of the canyon and heads up to Rif. It crosses the stream at about 1050 m (entry). After the exit (whether above the 30 m rappel or at the usual end point), follow Sentiero no. 1 back uphill in the direction of Rifugio Corsini to reach the parked car at the hairpin bend again | | |
| Tour: (machine translated) Apart from the 2 long abseiling sections, the fairly open forest gorge consists of a succession of slippery inclined passages in or next to the watercourse (moving mainly on your backside). So the ditch is more for collectors. Approx. 20 rappels; the highest is given as 45 m; however, the total rappel length from the tree is almost 60 m; an intermediate stand after 25 m and about 10 m to the left of the fall line (rope retrieval problematic) still makes the use of 2 x 45 m of rope seem necessary from there. | | |

Return: (machine translated)

Where the stream emerges onto flatter terrain, you come to a dirt road coming up from Pióbicco. Here, hiking trail no. 1 comes up from the left and crosses the stream to the right, where it continues down to the church of S. Maria in Val d'Abisso (approx. 30 min.).
You can also get off immediately above the 30 m abseil point and follow hiking trail no. 1 to the left (!) - initially slightly uphill - down into the valley.

Coordinates:

Canyon Start [43.5652 12.5148](#)




Canyon End [43.5743 12.5140](#)

Alternative Canyon End [43.5784 12.5152](#)



Parking at Entry [43.5632 12.5134](#)

Parking at Exit [43.5833 12.5172](#)

Reports:

2023-03-09 | System User |    | |

Info: Teile der Canyonbeschreibung wurden automatisiert übernommen. Konkret die Felder Weblinks, Koordinaten, Rating, Länge des Canyon, Einfachseil Mindestens von <https://www.descente-canyon.com/canyoning/canyon/21736>

2023-03-09 | System User |   | |

Daten importiert von <https://canyon.carto.net/cwiki/bin/view/Canyons/InfernacciodelValdAbissoCanyon.html>