



# Bañera





Arroyo de la Bañera, Canyon de la Bañera, Bañera

<b>Info: The quality of this description has not been checked yet or was rated bad.</b> If you know this canyon, please check this description and file a report with a rating for this description using <i>Reports</i> -> + <i>New Report</i> . Should you notice any error, please let us know or join the community in order to fix this description yourself.		
<b>Create:</b> 2023-03-09 20:53:00	<b>Update:</b> 2023-10-14 09:16:16	<b>Print:</b> 2026-06-26 11:06:11
<b>Country:</b> España / Spain <b>Region:</b> Aragón <b>Subregion:</b> Huesca <b>Town:</b> Boltaña.		
<b>Difficulty:</b> a little difficult	<b>Grading:</b> v4 a2 II	<b>Total time:</b> 2h45
<b>Approachtime:</b> 5min	<b>Tourtime:</b> 2h30	<b>Returntime:</b> 10min
<b>Altitude entry:</b> 960m	<b>Altitude exit:</b> 710m	<b>Delta Altitude:</b> 250m
<b>Canyon length:</b> 3000m	<b>Highest rapell:</b> 32m	<b>Amount rapells:</b> 3
<b>Transport:</b> Car optional	<b>Rock type:</b>	<b>Drainage area:</b> km <sup>2</sup>
<b>Season:</b>	<b>Orientation:</b> North	<b>Best Time:</b>
<b>Rating:</b> ★ 2.5 (3)	<b>Info:</b> ★ 0 ( )	<b>Belay:</b> ★ 1 (1)
<b>Specialities:</b>		
<b>Gear:</b> Ropes: 2x 35m		
<b>Summary:</b> (machine translated) After two rappels at the entry hike on sintered streambed.		
<b>Hydrology:</b>		
<b>Access:</b> (machine translated) From Ainsa we take the N-260 in the direction of Broto (WNW), after about 6.7 km we pass through Boltaña and after 8.2 km (from Ainsa, town center) we turn left onto the A-1604 in the direction of Campodarbe. After 1.9 km we come - before the hairpin right turn - to an open space on the left of the road, where we park our first car. Below is an unwooded slope, over which we climb back up to the car at the end of the tour. Then we continue another 3.6 km with the second car (or walk) and park our car on the shoulder. From here you can see the waterfalls at the entry.		
<b>Approach:</b> (machine translated) From the road just a few meters down the slope to the entry point directly above the first two rappels.		
<b>Tour:</b> (machine translated) 3 rappels, 2 higher at the beginning, 1 at the exit of the tour. Otherwise hiking canyon with some slides and possible jumps. See photos and videos		
<b>Return:</b> (machine translated) After the road bridges still 1 rappel follows. After that, it still goes down the creek until we can easily get out on the left. Across the free slope, it then goes up to the road and the lower car.		
<b>Coordinates:</b> Canyon Start <a href="#">42.4293 0.0239</a> Canyon End <a href="#">42.4436 0.0474</a>		



## Reports:

2024-06-16 | System User |   | |

Información: Partes de la descripción del cañón se han importado automáticamente. Concretamente, los campos Ruta GPS, Topografía de <https://www.docuwiki.infobarrancos.es/doku.php?id=barrancos:huesca:banera>

2023-03-09 | System User |   |   | |

Info: Teile der Canyonbeschreibung wurden automatisiert übernommen. Konkret die Felder Weblinks, Koordinaten, Rating, Länge des Canyon, Einfachseil Mindestens von <https://www.descente-canyon.com/canyoning/canyon/21783>

2023-03-09 | System User |   |   | |

Daten importiert von <https://canyon.carto.net/cwiki/bin/view/Canyons/BaneraCanyon.html>

2019-05-07 | Christian Balla |    |    |  Normal |  Completed

One anchor could easily be pulled out of the wall and was replaced Video of our tour:  
<https://www.youtube.com/watch?v=Z4wNli-41vU> (machine translated)