



Foscós Aigua d'Ora



Foscós Aigua D'ora, Foscós d'Aigua D'ora

Info: The quality of this description has not been checked yet or was rated bad. If you know this canyon, please check this description and file a report with a rating for this description using <i>Reports</i> -> <i>+New Report</i> . Should you notice any error, please let us know or join the community in order to fix this description yourself.		
Create: 2024-06-05 22:47:36	Update: 2026-03-14 22:08:32	Print: 2026-06-27 12:06:58
Country: España / Spain Region: Catalunya / Catalunya Subregion: provincia de Lérida / Provincia de Lleida Town: Navés		
Difficulty: a little difficult	Grading: v2 a4 l	Total time:
Approachtime:	Tourtime: 1h	Returntime: 20min
Altitude entry: m	Altitude exit: m	Delta Altitude:
Canyon length: 300m	Highest rapell: m	Amount rapells:
Transport:	Rock type:	Drainage area: km ²
Season: March - November	Orientation:	Best Time:
Rating: ★ 0 ()	Info: ★ 0 ()	Belay: ★ 0 ()
Specialities:		
Gear:		
Summary: (machine translated) Permission must be requested from the town hall to make the descent. In summer there are forest rangers controlling.		
Hydrology: Sí		
Access: (machine translated) We will leave Sant Llorenç de Morunys towards the Llosa del Cavall dam, which we will cross. We will continue along the road until we find a traffic circle, where we will leave towards Solsona. We will find a STOP and again we will take a left, direction Berga. We will continue along this road C-26 and we will pass Navès. We will turn left onto an asphalted track indicating the Vall d'Ora. Then we will find that the track becomes a dirt road and GR-1. We will continue with the car until we find an open field on the right and the riverbed on the left. Here we will leave the car and we will get into the river.		
Approach: Inmediata		
Tour: (machine translated) This canyon is a great chaos. It has a multitude of holes, siphons and narrow passages. It always carries water. Be careful in spring and after the rains we will find it in live water. If we descend it with strong flow, we will have to avoid many of these passages. The first meters run along the riverbed until we find the beginning of the chaos. We will have the possibility of making multiple combinations. The chaos does not allow us to try different options, a multitude of holes where we will enjoy if the flow allows it.		
Return: (machine translated) At the end of the chaos we will find a cairn on the left that leads us to the road, and through this we will return to the car in 20 minutes.		
Coordinates: Canyon Start 42.0895 1.6796		

Reports:

2024-06-16 | System User |   | |

Información: Partes de la descripción del cañón se han importado automáticamente. Concretamente, los campos Verticalidad, Acuáticos, Seriedad, Resumen, Hidrología, Acceso, Acceso, Recorrido, Regreso, Tiempo tour, Tiempo regreso, Longitud del cañón, Temporada start, Temporada end, Ruta GPS, Topografía de https://www.docuwiki.infobarrancos.es/doku.php?id=barrancos:lleida:foscoss_d_aigua_d_ora

2023-03-09 | System User |   | |

Daten importiert von https://ropewiki.com/Foscoss_Aigua_d%27Ora