

Kabras



Barranco de las Kabras, Barranco de las Cabras, Barranco de Gonzalo, Barranco de la Kabras

Info: The quality of this description has not been checked yet or was rated bad. If you know this canyon, please check this description and file a report with a rating for this description using <i>Reports</i> -> <i>+New Report</i> . Should you notice any error, please let us know or join the community in order to fix this description yourself.		
Create: 2024-06-05 22:29:49	Update: 2026-03-14 22:01:46	Print: 2026-06-27 12:06:02
Country: España / Spain Region: Las Palmas Subregion: Town: Mogán		
Difficulty: a little difficult	Grading: v4 a1 II	Total time:
Approachtime:	Tourtime: 2h	Returntime: 20min
Altitude entry: m	Altitude exit: m	Delta Altitude:
Canyon length: 1000m	Highest rapell: 45m	Amount rapells: 8
Transport:	Rock type:	Drainage area: km ²
Season: September - May	Orientation:	Best Time:
Rating: ★ 0 ()	Info: ★ 0 ()	Belay: ★ 0 ()
Specialities:		
Gear:		
Summary: (machine translated) O de Gonzalo, is a canyon to be done after rains to be able to enjoy it in its magnitude. Beautiful waterfalls and a magnificent environment. We will be able to complete the day with the saltadero of Soria. It is possible to shorten accesses and returns parking in the superior part and making alone until the escape, also it is possible to make combination of vehicles although the return is long and the option of the track seems to be prohibited.		
Hydrology: (machine translated) Yes, for the GC505 track.		
Access: (machine translated) We are located in the vicinity of San Bartolomé de Tirajana, right at the Soria reservoir. Location of the Soria and Kabras reservoirs If we want to combine vehicles, we will leave the access vehicle on the GC605, at km 8.7 where we will find the Pinar de Pajonales pine forest and a place to park on the left. With the return vehicle, or if we only have one, we will go along the GC505 by the dam of the Soria reservoir and we will pass the village of Soria until the end of the road next to the Bonita waterfall or the Soria/Niñas waterfall.		
Approach: (machine translated) Access bcos Soria and Kabras From the vehicle above by the track that goes south (forbidden for vehicles the Maps marks it as GC505), go down to the bridge over the stream of our ravine. Accesses to Soria and Kabras From the lower parking we will go back 600m until a track that leaves to our right and that goes up to the cliffs of the Bco de Soria, before reaching the waterfall becomes a path that we will continue towards NE until a closed road/track that runs along the southern part of the reservoir of Las Niñas. We can follow it to the upper parking lot or take a shortcut through the Monjas mountain to the descending access trail. Another access option would be to follow the GC505 track until we reach the head of the reservoir...		
Tour: Ver topo		
Return: (machine translated) When you reach the lower part, it joins another stream to go to the reservoir, here we have a path on the orographic right, this path will lead to the GC505 track.		



Coordinates:

Canyon Start [27.9116 -15.6688](#)

Reports:

2024-06-16 | System User |   | |

Información: Partes de la descripción del cañón se han importado automáticamente. Concretamente, los campos Verticalidad, Acuáticos, Seriedad, Resumen, Hidrología, Acceso, Acceso, Recorrido, Regreso, Tiempo tour, Tiempo regreso, Rapel más alto, Cantidad rapells, Longitud del cañón, Temporada start, Temporada end, Ruta GPS, Topografía de <https://www.docuwiki.infobarrancos.es/doku.php?id=barrancos:canarias:kabras>

2023-03-09 | System User |   | |

Daten importiert von <https://ropewiki.com/Kabras>