

# Serrata

Serada

<b>Create:</b> 2024-06-05 23:18:24	<b>Update:</b> 2025-09-20 21:55:44	<b>Print:</b> 2026-06-27 12:06:03
<b>Country:</b> Schweiz / Switzerland <b>Region:</b> Kanton Tessin / Cantone Ticino <b>Subregion:</b> Bezirk Mendrisio <b>Town:</b> Mendrisio		
<b>Difficulty:</b> a little difficult	<b>Grading:</b> v4 a1 III	<b>Total time:</b> 3h50
<b>Approachtime:</b> 45min	<b>Tourtime:</b> 3h	<b>Returntime:</b> 5min
<b>Altitude entry:</b> 740m	<b>Altitude exit:</b> 300m	<b>Delta Altitude:</b> 440m
<b>Canyon length:</b> 1400m	<b>Highest rapell:</b> 45m	<b>Amount rapells:</b> 22
<b>Transport:</b> Car optional	<b>Rock type:</b> limestone	<b>Drainage area:</b> 1.25km <sup>2</sup>
<b>Season:</b> March - June	<b>Orientation:</b> Southeast	<b>Best Time:</b> 10-18 o'clock
<b>Rating:</b> ★ 1.8 (2)	<b>Info:</b> ★ 2 (1)	<b>Belay:</b> ★ 1 (1)
<b>Specialities:</b> Only suitable after rain, suitable in rainy weather,		
<b>Gear:</b> Ropes: 2x 50m		
<b>Summary:</b> (machine translated) Has it been raining all week? So much water has come down in the last few days that even the gutter drain is overflowing? Well, if you really can't do without a canyoning tour, the Val Serrata is just the stream for you. Unbelievable but true: the small canyon of the Serrata is always dry!		
<b>Hydrology:</b> (machine translated) Very small catchment area. ONLY accessible after rain.		
<b>Access:</b> (machine translated) Variant without car transfer: highway exit Mendrisio -> always direction "Meride"		
<b>Approach:</b> (machine translated) Variant without car: From the village of "Meride" via the hiking trail to the entry point		
<b>Tour:</b> (machine translated) Botanical stream with beautiful individual sections, the lower part is more beautiful than the top. Especially at the top there are also many places to run between the rappels. At the top only to be climbed after heavy rain, otherwise dry! Belays mostly natural and without maillons. Tip available in linked PDF. Very rarely climbed Possible intermediate entry or exit where the stream crosses the hiking trail at 517m		
<b>Return:</b> (machine translated) Variant without car: From the canyon exit via the forest path up to the village of "Meride"		
<b>Coordinates:</b> Canyon Start <a href="#">45.9010 8.9542</a> Parking at Exit <a href="#">45.8931 8.9689</a> Parking at Entry <a href="#">45.8882 8.9502</a>		





## Reports:

---

2024-06-22 | Peisen |   |    |   |  Dry |  Completed

Dry, except for the last three rappels. If it carries water, at least one grade better. Best alternative after really heavy rain! Upper part less worthwhile. We have set a new anchor, the rest goes well on natural anchors and hourglasses. (machine translated)

---

2023-03-09 | System User |   |  |  | |

Daten importiert von <https://ropewiki.com/Serrata>