

Contrada Bacco

Vallone di Contrada Bacco, Torrente Stella

Info: The quality of this description has not been checked yet or was rated bad.

If you know this canyon, please check this description and file a report with a rating for this description using *Reports* -> *+New Report*. Should you notice any error, please let us know or join the community in order to fix this description yourself.

Create: 2024-06-05 22:56:04

Update: 2025-04-10 07:30:54

Print: 2026-06-27 02:06:35

Country: Italia / Italy **Region:** Sicilia **Subregion:** Messina **Town:** Alcara Li Fusi

Difficulty: not as difficult

Grading: v3 a2 III

Total time:

Approachtime:

Tourtime:

Returntime:

Altitude entry: 580m

Altitude exit: 450m

Delta Altitude: 130m

Canyon length: m

Highest rapell: 15m

Amount rapells: 5

Transport: Car optional

Rock type:

Drainage area: km²

Season:

Orientation:

Best Time:

Rating: ★ 3 (1)

Info: ★ 0 ()

Belay: ★ 1 (1)

Specialities:

Gear:

Ropes: 2x 20m

Summary: (machine translated)

Small canyon in a beautiful mountainous area near the village of Alcara dei Fusi. With a bit of luck, you may spot golden eagles.

Hydrology:

Access:

Approach: (machine translated)

Entry at the 2 concrete bridges 38.0241676N, 14.7093549E.

Tour: (machine translated)

Equipment partly borderline, possibly take a set with you

The first part of the canyon is unfortunately quite full of garbage. You can also skip the first, less interesting part and join the sparsely marked hiking trail.

1. slide brake from tree 2 m
 2. downclimb 6 m left, or from hourglass right
 3. bra right 3m
- Hiking trail crosses
- 4th BH center on large block 5 m or downclimb left
 5. right 2, BH 10 m
 6. left 2 chains 15m
 7. right chain 10 m
 8. left 15 m 2 new BH ropes jammed on block!
 9. use left remains of the rope traverse 6m
 10. at the last fall left overgrown traversese rope

Return: (machine translated)

Left over a barely recognizable path a few meters to the road.







Coordinates:

Canyon Start [38.0240 14.7093](#)

Waypoint [38.0216 14.7051](#)

Canyon End [38.0226 14.7046](#)

Reports:

2025-04-07 | Wido |  |  |   |  High |  Completed

Contrada Bacco v3a2III Equipment partly borderline, possibly take a set with you Longest rappel 15 m Small canyon in a beautiful mountain area near the village of Alcara dei Fusi. With a bit of luck you can observe golden eagles. Entry at the 2 concrete bridges 38.0241676N, 14.7093549E. The first part of the canyon is unfortunately quite full of garbage. You can also skip the first, less interesting part and join the sparsely marked hiking trail. 1. slide brake from tree 2 m 2. downclimb 6 m left, or from hourglass right 3. bra right 3m -Hiking trail crosses 4th BH center on large block 5 m or downclimb left 5. right 2, BH 10 m 6. left 2 chains 15m 7. right chain 10 m 8. left 15 m 2 new BH ropes jammed on block! 9. use left remains of the rope traverse 6m 10. at the last fall left overgrown traversed rope Left over barely recognizable path a few meters to the road. 38.0226091N, 14.7045783E Start of hiking trail 38.0216199N, 14.7051490E (machine translated)

2023-03-09 | System User |  |  | |

Daten importiert von https://ropewiki.com/Contrada_Bacco