

Sima Diablo

Sima del Diablo

Info: The quality of this description has not been checked yet or was rated bad.

If you know this canyon, please check this description and file a report with a rating for this description using *Reports* -> *+New Report*. Should you notice any error, please let us know or join the community in order to fix this description yourself.

Create: 2024-06-05 22:47:31

Update: 2026-03-14 22:10:10

Print: 2026-06-27 12:06:56

Country: España / Spain **Region:** Andalucía / Andalusia **Subregion:** Málaga **Town:** Júzcar

Difficulty: easy

Grading: v2 a2 I

Total time: 3h15

Approachtime: 15min

Tourtime: 2h

Returntime: 1h

Altitude entry: m

Altitude exit: m

Delta Altitude:

Canyon length: 1000m

Highest rapell: 10m

Amount rapells: 5

Transport:

Rock type:

Drainage area: km²

Season:

Orientation:

Best Time:

Rating: ★ 1.5 (1)

Info: ★ 1 (1)

Belay: ★ 2 (1)

Specialities:

Gear:

Ropes: 1x30

Summary:

Abseil and hiking canyon, always in abundant water but unfortunately polluted from the above village. 5 abseils of which the highest is only 10m make it an ideal beginner canyon.

Hydrology:

en todo el recorrido se puede salir

Access:

Debemos llegar a Júzcar, para ello iremos por la A397 (San Pedro de Alcántara - Ronda) y desviarnos por la MA7306 a Júzcar. Cruzamos el pueblo y al poco de salir, una curva cerrada a derecha. Cogemos la pista de la izquierda que tiene indicadores a la zona de baño y al camping.

A unos 900m tenemos sitio para dejar el coche de acceso.

Seguimos hasta abajo y al llegar al río buscamos donde dejar el coche de retorno.

Approach:

Juzgar, aka the smurfvillage, either park in the village and hike down from there. Or take a steep and curvy road to the below factory by the exit of the canyon, from which you hike up or do a shuttle. Other - and recommended - option is to park at the exit of Majales canyon and combine both canyons, visit Juzgar and go for food etc on the return hike.

Tour:

Sencillo barranco con 4 rápeles y varios destrepes, alguno se puede rapelar.

Return:

Possibility to clean the material at the local swimming pool and fountain (shortly before P at the exit of Majales canyon).



Coordinates:

Canyon Start [36.6171 -5.1708](#)



Reports:

2025-02-22 | Jeroen Kirchner |   |   |    |  Normal |  Completed

Very polluted -directly after the source- from the above Juzgar village. Done Majales + Sima del Diablo combo.
Both can be done with 25-30m of rope.

2024-06-16 | System User |   | |

Información: Partes de la descripción del cañón se han importado automáticamente. Concretamente, los campos Hidrología, Acceso, Recorrido, Longitud del cañón, Ruta GPS, Topografía de https://www.docuwiki.infobarrancos.es/doku.php?id=barrancos:malaga:sima_diablo

2023-03-09 | System User |   | |

Daten importiert von https://ropewiki.com/Sima_Diablo