

Ascaso

Barranco Ascaso

Info: The quality of this description has not been checked yet or was rated bad.

If you know this canyon, please check this description and file a report with a rating for this description using *Reports* -> *+New Report*. Should you notice any error, please let us know or join the community in order to fix this description yourself.

Create: 2023-11-20 21:12:31

Update: 2026-03-14 21:56:59

Print: 2026-06-27 12:06:42

Country: España / Spain **Region:** Aragón **Subregion:** Huesca **Town:** Boltaña

Difficulty: easy

Grading: v2 a2 II

Total time: 1h45

Approachtime: 35min

Tourtime: 1h

Returntime: 10min

Altitude entry: 1200m

Altitude exit: 1000m

Delta Altitude: 200m

Canyon length: 1500m

Highest rapell: 10m

Amount rapells: 3

Transport:

Rock type:

Drainage area: km²

Season: March - August

Orientation:

Best Time:

Rating: ★ 1.9 (1)

Info: ★ 0 ()

Belay: ★ 0 ()

Specialities:

Gear:

Summary: (machine translated)

Nice descent for the whole family if we catch it with water (spring and early summer) full of overhangs, pools, jumps, ... A couple of skills are equipped just in case.

Hydrology: (machine translated)

Possible to a large extent

Access: (machine translated)

On the N260 between Boltaña and Fiscal. Before reaching the tunnels, at pk 447.4 we have a detour to the right to Ascaso.

The small zigzagging road climbs up the mountainside to this beautiful abandoned village. We will have to park on the side before entering the village.

Approach: (machine translated)

In the Plaza del Sol, just as you enter Ascaso, turn left following the PR-HU 185 trail to Morillo de Sampietro. A few meters further on it forks, the trail below is a return, we continue uphill to a stone bridge that crosses the ravine. After crossing it, we leave the main trail and go up the rock ramps parallel to the riverbed, going up until we see a pipe (about 300m), from here we will look for the way down to the riverbed.

Tour: (machine translated)

If we take it after rains we will be able to jump in several pools. In summer it dries out so we will have to be attentive to the time to do it.

Return: (machine translated)

We can leave by the bridge or behind it there are some pools and a little further on there is an ascending path on the right that leads us to the access fork.

Coordinates:

Canyon Start [42.4861 0.0410](#)

Canyon End [42.4837 0.0470](#)




Unknown Parking [42.4782 0.0479](#)

Reports:

2024-06-16 | System User |   | |

Información: Partes de la descripción del cañón se han importado automáticamente. Concretamente, los campos Seriedad, Resumen, Hidrología, Acceso, Acceso, Recorrido, Regreso, Cantidad rapells, Temporada start, Temporada end, Ruta GPS, Topografía de

<https://www.docuwiki.infobarrancos.es/doku.php?id=barrancos:huesca:ascaso>

2023-03-09 | System User |    | |

Daten importiert von <https://www.descente-canyon.com/canyoning/canyon/22210/Ascaso.html>