

Tschingelsbach unterer

Tschenglsbach

Info: The quality of this description has not been checked yet or was rated bad.

If you know this canyon, please check this description and file a report with a rating for this description using *Reports* -> *+New Report*. Should you notice any error, please let us know or join the community in order to fix this description yourself.

Create: 2023-03-09 20:55:48	Update: 2024-01-22 20:16:11	Print: 2026-06-27 01:06:54
Country: Österreich / Austria Region: Tirol Subregion: Bezirk Landeck Town: Pfunds		
Difficulty: not as difficult	Grading: v3 a2 II	Total time: 1h55
Approachtime: 20min	Tourtime: 1h20	Returntime: 15min
Altitude entry: 1135m	Altitude exit: 1015m	Delta Altitude: 120m
Canyon length: 650m	Highest rapell: 30m	Amount rapells: 9
Transport: on Foot	Rock type:	Drainage area: km ²
Season:	Orientation:	Best Time:
Rating: ★ 2.1 (2)	Info: ★ 0 ()	Belay: ★ 0 ()

Specialities:

Gear:

Ropes: 2x35m

Summary: (machine translated)

This canyon urgently needs a description. See for the time being

<https://alpinesicherheit.com/2008/tschingelsbach-canyoning-schluchtenfuehrer/>

Hydrology:

Access:

Approach:

Tour:

Return:

Coordinates:

Canyon Start [46.9408 10.5091](#)

Alternative Canyon Start [46.9416 10.5050](#)

Canyon End [46.9430 10.5048](#)

Parking at Entry [46.9310 10.4880](#)





Parking at Exit [46.9436 10.5062](#)

Waypoint [46.9379 10.5008](#)





Reports:

2025-08-17 | Henning |  |  |  Low |  Not done

Commercially used canyon. According to Alpinesicherheit.com, access to the lower entry is well possible and developed, you rope in between rappels 4 and 5. Ascent via small steps in the stone wall. Upper entry from the lower part not possible due to a landslide. (machine translated)

2023-03-09 | System User |   |  |  | |

Info: Teile der Canyonbeschreibung wurden automatisiert übernommen. Konkret die Felder Weblinks, Koordinaten, Rating, Länge des Canyon, Einfachseil Mindestens von <https://www.descente-canyon.com/canyoning/canyon/23199>

2023-03-09 | System User |   |  |  | |

Daten importiert von <https://canyon.carto.net/cwiki/bin/view/Canyons/TschingelsbachCanyon.html>