



# San Joaquin

Barranco San Joaquin, Barranco de San Joaquin

<b>Info: The quality of this description has not been checked yet or was rated bad.</b> If you know this canyon, please check this description and file a report with a rating for this description using <i>Reports</i> -> <i>+New Report</i> . Should you notice any error, please let us know or join the community in order to fix this description yourself.		
<b>Create:</b> 2023-03-09 20:53:14	<b>Update:</b> 2023-11-11 18:21:00	<b>Print:</b> 2026-06-27 02:06:52
<b>Country:</b> España / Spain <b>Region:</b> Canarias / Canary Islands <b>Subregion:</b> Santa Cruz de Tenerife <b>Town:</b> Fasnía		
<b>Difficulty:</b> a little difficult	<b>Grading:</b> v4 a1 III	<b>Total time:</b> 2h20
<b>Approachtime:</b> 10min	<b>Tourtime:</b> 2h	<b>Returntime:</b> 10min
<b>Altitude entry:</b> 335m	<b>Altitude exit:</b> 20m	<b>Delta Altitude:</b> 315m
<b>Canyon length:</b> 2600m	<b>Highest rapell:</b> 40m	<b>Amount rapells:</b> 8
<b>Transport:</b> Car required	<b>Rock type:</b>	<b>Drainage area:</b> km²
<b>Season:</b>	<b>Orientation:</b>	<b>Best Time:</b>
<b>Rating:</b> ★ 1.9 (2)	<b>Info:</b> ★ 0 ()	<b>Belay:</b> ★ 0 ()
<b>Specialities:</b>		
<b>Gear:</b> Ropes: 3x30m		
<b>Summary:</b> (machine translated) Normally dry hiking canyon with some rappel.		
<b>Hydrology:</b>		
<b>Access:</b> (machine translated) From Tenerife Sur Airport, take exit 23 to the TF1 highway and follow it in the direction of Sta. Cruz de Tenerife (northeast). After 26.5 km on the TF1, take exit no. 14 (Los Roques/Fasnía) (park the first vehicle in San Roques by the sea, if you have two available. With the other one - on the TF 620 - 6 km uphill to Fasnía. In the village turn left on the crossing TF 28, in southwestern direction out of the village, after about 300 one comes on the Puente de los Tres Ojos; over the Barranco San Joaquin (here misleadingly other designation) and turns after another 50 m left down to the ruin of the church San Joaquin. Pass it on the left and turn left about 30 m further on. After another 30 m (after the exit of the road) park the car on the right.		
<b>Approach:</b> (machine translated) From the car down the terraced slope in a northerly direction to the clearly visible first rappel in the barranco.		
<b>Tour:</b> (machine translated) The basalt rose over which you rappel (2nd rappel) is attractive. The 40m rappel can be broken after about 20m on a comfortable intermediate belay.		
<b>Return:</b> (machine translated) After passing under the highway in the barranco, left on trail tracks or dirt road slightly uphill to the large paved plaza south of Los Roques where the lower vehicle is parked.		
<b>Coordinates:</b> Canyon Start <a href="#">28.2276 -16.4392</a> Canyon End <a href="#">28.2189 -16.4150</a> Parking at Entry <a href="#">28.2274 -16.4394</a> Parking at Exit <a href="#">28.2196 -16.4147</a>		





## Reports:

---

2024-06-16 | System User |   | |




Información: Partes de la descripción del cañón se han importado automáticamente. Concretamente, los campos Ruta GPS, Topografía de <https://www.docuwiki.infobarrancos.es/doku.php?id=barrancos:canarias:joaquin>

---

2023-03-09 | System User |   |   | |

Info: Teile der Canyonbeschreibung wurden automatisiert übernommen. Konkret die Felder Weblinks, Koordinaten, Rating, Länge des Canyon, Einfachseil Mindestens von <https://www.descente-canyon.com/canyoning/canyon/22123>

---

2023-03-09 | System User |  |   | |

Daten importiert von <https://canyon.carto.net/cwiki/bin/view/Canyons/SanJoaquinCanyon.html>