

# Pallas

Barranco de Pallas, Barranco Pallas, Barranco Oscuro


<b>Info: The quality of this description has not been checked yet or was rated bad.</b> If you know this canyon, please check this description and file a report with a rating for this description using <i>Reports</i> -> <i>+New Report</i> . Should you notice any error, please let us know or join the community in order to fix this description yourself.		
<b>Create:</b> 2023-03-09 20:51:46	<b>Update:</b> 2023-11-20 13:01:54	<b>Print:</b> 2026-05-12 10:05:30
<b>Country:</b> España / Spain <b>Region:</b> Aragón <b>Subregion:</b> Huesca <b>Town:</b> Radiquero		
<b>Difficulty:</b> not as difficult	<b>Grading:</b> v3 a3 III	<b>Total time:</b> 4h10
<b>Approachtime:</b> 1h30	<b>Tourtime:</b> 2h30	<b>Returntime:</b> 10min
<b>Altitude entry:</b> 730m	<b>Altitude exit:</b> 590m	<b>Delta Altitude:</b> 140m
<b>Canyon length:</b> 1600m	<b>Highest rapell:</b> 8m	<b>Amount rapells:</b> 5
<b>Transport:</b> on Foot	<b>Rock type:</b> conglomerate	<b>Drainage area:</b> km <sup>2</sup>
<b>Season:</b>	<b>Orientation:</b> West	<b>Best Time:</b>
<b>Rating:</b> ★ 2.6 (2)	<b>Info:</b> ★ 0 ()	<b>Belay:</b> ★ 0 ()
<b>Specialities:</b>		
<b>Gear:</b> Ropes: 1x25m		
<b>Summary:</b> (machine translated) Hiking canyon with some smaller rappel. The scenic ambience is in the foreground. Also well suited for beginners and children.		
<b>Hydrology:</b>		
<b>Access:</b> (machine translated) From Bierge in the direction of Alquezar, after a few kilometers you reach the bridge over the Isuala, the end point of the Balcés Estrechos. Park the lower car here and check the water flow. Continue uphill in the second car; the village of Alberuela de Laliena is on the right. About 100m after the turn-off to this village and before reaching the plateau, turn left onto a dirt road, which you follow in a generally northerly direction. We park the second car before a short ascent that no longer seems passable for normal cars. There is another access route from Alquezar, see <a href="https://www.docuwiki.infobarrancos.es/doku.php?id=barrancos:huesca:pallas">https://www.docuwiki.infobarrancos.es/doku.php?id=barrancos:huesca:pallas</a>		
<b>Approach:</b> (machine translated) If you only have 1 vehicle available, we recommend access from the bridge over the Isuala. Otherwise, from the 2nd vehicle, follow the track further up the ascent, passing a dilapidated house on the right and then following the signs for a mountain bike tour ('10'). After about 1 hour we reach the ridge on which the Hermitage de la Viren de la Vina is located further down, which can be seen from a distance on the left as we climb. However, we cross the ridge and follow a path that passes the 2 branches of the Bco. Vina and the Bco.Cerrigüelo. After the following ridge, we descend to the Bco. Pallas.		
<b>Tour:</b> (machine translated) First in the streamlet or at its edge downhill; later the stream notches in the conglomerate rock and becomes more interesting. Finally, it flows into the Rio Isuala (Balcés Estrechos).		
<b>Return:</b> (machine translated) You can climb up the next but one Barranco Vina (the next one from the left is the Cerrigüelo), about 100m downstream (all climbable), but this is not recommended, as the exit up to the hermitage is difficult to find and arduous. Now assistance via: <a href="https://www.wikiloc.com/canyoneering-trails/barrancos-pallas-y-vina-2095260">https://www.wikiloc.com/canyoneering-trails/barrancos-pallas-y-vina-2095260</a> . Alternatively, if the water flow is not above average, walk down the Estrechos de Balcés to the bridge over the Isuala and the lower vehicle.		

**Coordinates:**

Canyon Start [42.2113 -0.0326](#)

Canyon End [42.2015 -0.0493](#)

**Reports:**

2024-06-16 | System User |   | |





Información: Partes de la descripción del cañón se han importado automáticamente. Concretamente, los campos Ruta GPS, Topografía de <https://www.docuwiki.infobarrancos.es/doku.php?id=barrancos:huesca:pallas>

2024-05-08 | System User |   |  Normal |  Not done

Automatisch importiert von Descente-Canyon.com für Canyon Pallas Vu en descendant les les Estrechos de Balcés beau débit et ça avait l'air joli :) (Quelle: <https://www.descente-canyon.com/canyoning/canyon-debit/21704/observations.html>)

2023-03-09 | System User |    |   | |

Info: Teile der Canyonbeschreibung wurden automatisiert übernommen. Konkret die Felder Weblinks, Koordinaten, Rating, Länge des Canyon, Einfachseil Mindestens von <https://www.descente-canyon.com/canyoning/canyon/21704>

2023-03-09 | System User |   |   | |

Daten importiert von <https://canyon.carto.net/cwiki/bin/view/Canyons/PallasCanyon.html>