




# Ribnica

<b>Info: The quality of this description has not been checked yet or was rated bad.</b> If you know this canyon, please check this description and file a report with a rating for this description using <i>Reports</i> -> <i>+New Report</i> . Should you notice any error, please let us know or join the community in order to fix this description yourself.		
<b>Create:</b> 2023-03-09 20:53:31	<b>Update:</b> 2024-05-13 17:05:59	<b>Print:</b> 2026-02-11 05:02:43
<b>Country:</b> Slovenija / Slovenia <b>Region:</b> Zahodna Slovenija / Western Slovenia <b>Subregion:</b> Gorenjska / Upper Carniola Statistical Region <b>Town:</b> Stara Fuzina		
<b>Difficulty:</b> a little difficult	<b>Grading:</b> v4 a2 IV	<b>Total time:</b>
<b>Approachtime:</b>	<b>Tourtime:</b> 6h	<b>Returntime:</b> 15min
<b>Altitude entry:</b> 1200m	<b>Altitude exit:</b> 676m	<b>Delta Altitude:</b> 524m
<b>Canyon length:</b> m	<b>Highest rapell:</b> 30m	<b>Amount rapells:</b>
<b>Transport:</b>	<b>Rock type:</b>	<b>Drainage area:</b> km²
<b>Season:</b>	<b>Orientation:</b>	<b>Best Time:</b>
<b>Rating:</b> ★ 1.1 (1)	<b>Info:</b> ★ 0 ()	<b>Belay:</b> ★ 0 ()
<b>Warnings:</b> <i>General prohibition of access (Triglav National Park) (yearly 01.01. - 31.12.)</i> With a few exceptions (Fratarica, Predelica and Jerečica), canyoning is generally prohibited in the Triglav National Park. For more details see: <a href="https://www.tnp.si/en/visiting-park/activities-and-sights/water-sports/canyoning/">https://www.tnp.si/en/visiting-park/activities-and-sights/water-sports/canyoning/</a> Status: 2024 season		
<b>Specialities:</b>		
<b>Gear:</b>		
<b>Summary:</b> (machine translated) Long, gloomy, secluded and spartanly furnished. Unfortunately, long stretches are either dry or completely covered in lice and therefore not worthwhile.		
<b>Hydrology:</b>		
<b>Access:</b> (machine translated) From Bled, follow road 209 until about one kilometer before Bohinjska Bistrica, then turn right onto the road towards Jereka. Just before the village, turn left towards Srdenja vas v Bohinju. Parking exit: Immediately before the bridge over the Ribnica, turn right upstream on a narrow road until you reach a larger parking lot above a torrent embankment (last gravel road) Parking entry: Access to the bridge over the Ribnica is possible via Srdenja vas or via Jereka (large parking lot a little east of this bridge)		
<b>Approach:</b> (machine translated) Enter directly under the bridge		
<b>Tour:</b> (machine translated) The tour from the very top is not worthwhile due to extreme capping and lack of water (which is a pity, because the gorge would otherwise be very impressive). However, you could walk only the lowest part - from the lower parking lot follow the marked path to the second waterfall, then ascend via climbing tracks on the orographic left bank to above the escarpment and enter at a small diving pool: A short tour with a jump, several slides and 2 waterfalls of about 20m height.		
<b>Return:</b> (machine translated) Along the trail back to the parking lot below the canyon.		
<b>Coordinates:</b> Canyon Start <a href="#">46.3275 13.9091</a> Canyon End <a href="#">46.3027 13.9150</a>		

**Reports:**

2023-03-09 | System User |  |  |  | |

Daten importiert von <https://canyon.carto.net/cwiki/bin/view/Canyons/RibnicaCanyon.html>