




Brasa

Valle Brasa, Forra/Gola di Tremosine, Torrente Valle di Larino

Info: The quality of this description has not been checked yet or was rated bad. If you know this canyon, please check this description and file a report with a rating for this description using <i>Reports</i> -> <i>+New Report</i> . Should you notice any error, please let us know or join the community in order to fix this description yourself.		
Create: 2023-03-09 20:54:04	Update: 2024-06-21 11:34:49	Print: 2026-06-27 12:06:07
Country: Italia / Italy Region: Lombardia Subregion: Brescia Town: Tremosine		
Difficulty: a little difficult	Grading: v4 a3 IV	Total time: 2h25
Approachtime: 5min	Tourtime: 1h40	Returntime: 40min
Altitude entry: 210m	Altitude exit: 60m	Delta Altitude: 150m
Canyon length: m	Highest rapell: 60m	Amount rapells: 7
Transport: Car required	Rock type:	Drainage area: 7.20km ²
Season:	Orientation: East	Best Time:
Rating: ★ 4 (1)	Info: ★ 1 (1)	Belay: ★ 2 (1)
Specialities:		
Gear:		
Summary: (machine translated) Short vertical descent down to Lake Garda.		
Hydrology:		
Access: (machine translated) On the SS45bis coming from the north (Riva del Garda), pass through Limone and after the long road tunnel, turn right up the impressive road to Pieve (Tremosine). It pays to drive the entire road from the upper parking lot through the Brasa canyon. At night this road gorge part is impressively illuminated. It is a must to see. Both restaurants in the canyons are highly recommended. In Pieve itself, it is worth to enjoy the great view above Lake Garda ("Shudder Terrace"). The road is very narrow and parking is not always possible. The lower parking lot (P2) is on the shoulder of the first rightward haipin bend of the SP38 road up to Tremosine. The upper parking lot (P1) just before the bridge at the entry on the right or a few meters further up on the left.		
Approach: (machine translated) Enter the stream at the indicated parking coordinates (P1).		
Tour: (machine translated) The descent begins from the road bridge immediately times very vertically. 7 rappelling points, the upper in the water jet. Nasty smell at the exit.		
Return: (machine translated) Do NOT climb up to the main road at the exit. You would have to hike through two long tunnels, which would be very dangerous on this road. It is better to swim to the right along the shore for a few hundred meters until you can climb up to the old harbour road after the tunnel section. You will soon reach the junction at the main road that leads to the lower parking lot (P2). Distance between the two parking lots: 2.3km		
Coordinates: Canyon Start 45.7739 10.7645 Parking at Exit 45.7639 10.7569 Parking at Entry 45.7740 10.7645 Canyon End 45.7738 10.7674 Parking at Exit 45.7649 10.7580 Waypoint 45.7689 10.7625		

Reports:

2024-06-01 | Susanne |   |  Not done

Condition after rockfall unknown. (machine translated)

2023-09-13 | Susanne |     |   |    |  Normal |  Completed

Stands so far in order. Clean water. Short and worthwhile. Car transfer not recommended because you are faster on foot via the hiking trail (road of the Brasa Gorge from 10 to 19 o'clock only in the direction of travel uphill passable, one-way street). (machine translated)

2023-03-09 | System User |   |

Daten importiert von <https://canyon.carto.net/cwiki/bin/view/Canyons/BrasaCanyon.html>