

Maltaschlucht

Maltaklamm

Info: The quality of this description has not been checked yet or was rated bad.

If you know this canyon, please check this description and file a report with a rating for this description using *Reports* -> +New Report. Should you notice any error, please let us know or join the community in order to fix this description yourself.

Create: 2023-03-09 20:55:46	Update: 2023-10-14 09:16:28	Print: 2025-12-28 02:12:57
Country: Österreich / Austria Region: Kärnten Subregion: Bezirk Spittal an der Drau Town: Gmünd		
Difficulty: difficult	Grading: v1 a5 III	Total time: 1h50
Approachtime: 15min	Tourtime: 1h30	Returntime: 5min
Altitude entry: 950m	Altitude exit: 900m	Delta Altitude: 50m
Canyon length: 850m	Highest rapell: 10m	Amount rapells: 1
Transport: on Foot	Rock type:	Drainage area: km²
Season:	Orientation: Southeast	Best Time:
Rating: ★ 2.3 (3)	Info: ★ 0 ()	Belay: ★ 0 ()

Specialities:

Gear:

Ropes: 1x20m/ 1x10m

Summary: (machine translated)

Very aquatic; limestone; large return flow in pools of the 'washing machine'; short, open canyon; good swimming skills an advantage; exit often possible (on left side).

Hydrology:

Access: (machine translated)

Exit the A10 in Gmünd into the Maltatal and drive to the toll booth at the bottom of the valley --> Parking in front of the inn. at the water features (left side).

Approach: (machine translated)

From the parking lot past the inn --> past the next small hut through the forest up to the road --> continue to the marked sign --> here a path (barrier) branches off (right) after 50m --> follow the path to the stream.

Tour: (machine translated)

Very short but rewarding tour, possible jumps up to 17m. All passages are visible from the hiking trail. Clear landowners/hunting tenants

At the beginning you can climb up to the first waterfall after a small climbing passage (right) --> slide or jump possible --> after a short walking passages and small tobogans you come to a place that you should definitely look at beforehand (washing machine) --> on the right side there is a rope traverse from which you can see the place well --> here the first person should have white water swimming skills in order to be able to set up a rope ferry if necessary --> the first person should have white water swimming skills. If you get into the circular return flow, you need strength to be able to swim out again --> the next point is not very dangerous --> however, you are briefly flushed under water (slide with underwash) --> short walking passages.

Return: (machine translated)

After the walking section, head left along the forest path to the road and through the forest back to the inn and parking lot --> or follow the course of the water until you reach an abseiling point on the left (R15li) and then another jump (be careful!) into large pools --> the way back leads along the forest path on the left to the parking lot.

Coordinates:

Canyon Start [47.0139 13.4329](#)


Parking Entry and Exit [47.0104 13.4366](#)

Canyon End [47.0086 13.4363](#)




Reports:

2023-04-27 | System User |   | |

Der aktuelle Canyon wurde teilautomatisiert mit Canyon <https://www.canyoning.or.at/index.php/liste-aller-canyons/35-maltaschlucht> zusammengeführt.

2023-03-09 | System User |   |   | |

Daten importiert von <https://www.canyoning.or.at/index.php/liste-aller-canyons/35-maltaschlucht>

2023-03-09 | System User |  |   | |

Info: Teile der Canyonbeschreibung wurden automatisiert übernommen. Konkret die Felder Weblinks, Koordinaten, Rating, Länge des Canyon, Einfachseil Mindestens von <https://www.descente-canyon.com/canyoning/canyon/23117>

2023-03-09 | System User |    |   | |

Daten importiert von <https://canyon.carto.net/cwiki/bin/view/Canyons/MaltaCanyon.html>