

Crealla (superiore)

Crealla sup.,Torrent di Crealla

Info: The quality of this description has not been checked yet or was rated bad.

If you know this canyon, please check this description and file a report with a rating for this description using *Reports* -> *+New Report*. Should you notice any error, please let us know or join the community in order to fix this description yourself.

Create: 2023-03-09 20:54:17	Update: 2025-07-26 08:43:04	Print: 2026-02-11 08:02:22
Country: Italia / Italy Region: Piemonte Subregion: Verbano-Cusio-Ossola Town: Crealla		
Difficulty: not as difficult	Grading: v3 a3 III	Total time: 4h25
Approachtime: 1h5	Tourtime: 3h	Returntime: 20min
Altitude entry: 1020m	Altitude exit: 700m	Delta Altitude: 320m
Canyon length: m	Highest rapell: 30m	Amount rapells: 17
Transport: on Foot	Rock type:	Drainage area: km²
Season:	Orientation:	Best Time:
Rating: ★ 3 (1)	Info: ★ 0 ()	Belay: ★ 2 (1)

Specialities:

Gear:

Ropes: 2x 30m

Summary: (machine translated)

Upper part of an aquatic rappel canyon with some possible jumps.

Hydrology:

Access: (machine translated)

From Cannobio on Lake Maggiore up the valley of the Cannobino for 9km in the direction of Malesco, Domodossola. In the hamlet of Ponte Falmenta park a car for the exit, if you plan to climb the Tegral. Otherwise, go straight up, past the houses of Falmenta, to the large parking lot in front of the village of Crealla. Park here.

Approach: (machine translated)

From the car we take the mule track that goes up to the houses of Doro (730m altitude). There we stop at a junction where it would go left to the stream and the entry to the lower part, up to the right. At about 1000m altitude we arrive at the houses of Lavé. The path now bends to the west and soon it crosses the stream (entry). According to the map material available to me, there are indications that this is an orographic left side stream of the Crealla.

Tour: (machine translated)

About 17 rappels, some possible jumps, then you come to the bridge where the entry to the lower part is (700m altitude). Here you can finish the upper part and get off. Alternatively, you can continue to the next bridge (about 500m altitude). A further descent is equivalent to an integral ascent.

Return: (machine translated)

In both cases (exit at 700m or 500m altitude) the path leads down to the left to the village of Crealla.







Coordinates:

Canyon Start [46.0500 8.5806](#)

Canyon End [46.0608 8.5913](#)

Parking Entry and Exit [46.0664 8.5921](#)

Reports:

2024-06-09 | Johnnie |  |  |   |  High |  Completed
Extremely slippery, long walking passages. Often only one anchor point, but good quality. Took 5 hours for superiore and inferiore with 95 meters of ropes. (machine translated)

2023-03-09 | System User |  |  | |
Daten importiert von <https://canyon.carto.net/cwiki/bin/view/Canyons/CreallasupCanyon.html>

Parts:

Crealla (superiore), v3 a3 III, 1h5+3h+20min
Crealla (inferiore), v5 a4 IV, 20min+4h30+10min