



# Cuello

Barranco del Cuello

<b>Info: The quality of this description has not been checked yet or was rated bad.</b> If you know this canyon, please check this description and file a report with a rating for this description using <i>Reports</i> -> <i>+New Report</i> . Should you notice any error, please let us know or join the community in order to fix this description yourself.		
<b>Create:</b> 2024-06-05 23:15:40	<b>Update:</b> 2026-03-14 22:06:18	<b>Print:</b> 2026-06-27 12:06:52
<b>Country:</b> España / Spain <b>Region:</b> Aragón <b>Subregion:</b> Huesca <b>Town:</b> Nueno		
<b>Difficulty:</b> easy	<b>Grading:</b> v1 a2 I	<b>Total time:</b>
<b>Approachtime:</b>	<b>Tourtime:</b> 1h	<b>Returntime:</b> 30min
<b>Altitude entry:</b> m	<b>Altitude exit:</b> m	<b>Delta Altitude:</b>
<b>Canyon length:</b> 900m	<b>Highest rapell:</b> 7m	<b>Amount rapells:</b>
<b>Transport:</b>	<b>Rock type:</b>	<b>Drainage area:</b> km <sup>2</sup>
<b>Season:</b> January - December	<b>Orientation:</b>	<b>Best Time:</b>
<b>Rating:</b> ★ 0 ()	<b>Info:</b> ★ 0 ()	<b>Belay:</b> ★ 0 ()
<b>Specialities:</b>		
<b>Gear:</b>		
<b>Summary:</b> (machine translated) Nice water descent in the middle of the Sierra de Guara and very close to the beautiful village of Nocito and Tozal de Guara. Badinas, destrepes, slides and a small waterfall (which can be dexterous) in a beautiful and quite open environment. The return can be done by the Pillera ravine or by its access path.		
<b>Hydrology:</b> (machine translated) Yes, it is very open		
<b>Access:</b> (machine translated) We are located in Arguis. For it by the A23 or the N330 from Huesca to Jaca we will leave to Arguis. From Arguis we will go towards Belsué to cross the beautiful valley where the Flumen river is born and along the same road we will continue towards the reservoir of Sta María, the abandoned village of Lúsera and the headwaters of the Flumen. We will leave the detour to Lúsera and continue along the road towards the headwaters of the Flumen and the source of Orlato. After passing the pass, we will only have to go down to Nocito, next to the Sanctuary of San Urbéz, an obligatory excursion. If we have two cars with the return car, before crossing the bridge that separates the two neighborhoods, we will take the track on the right a couple of kilometers to the confluence of the streams (Guatizalema and Pillera).		
<b>Approach:</b> (machine translated) Accesses to Bcos Cuello and Pillera From Nocito by the GR towards Betué de Nocito, after passing the pass we find the stream of Abellada. Here we turn right onto the path that follows the course of the water on its orographic right. The path will go into the pine forests in a somewhat narrower area where we will enter the riverbed.		
<b>Tour:</b> (machine translated) Pools, waterfalls, jumps and small waterfalls for everyone. A good bath in summer with the end in the Pillera river with its magnificent Estañonero pool.		
<b>Return:</b> (machine translated) We can follow the Pillera river or the path that crosses it.		
<b>Coordinates:</b> Canyon Start <a href="#">42.3214 -0.2536</a>		



## Reports:

---

2024-06-16 | System User |   | |

Información: Partes de la descripción del cañón se han importado automáticamente. Concretamente, los campos Verticalidad, Acuáticos, Seriedad, Resumen, Hidrología, Acceso, Acceso, Recorrido, Regreso, Tiempo tour, Tiempo regreso, Rapel más alto, Longitud del cañón, Temporada start, Temporada end, Ruta GPS, Topografía de <https://www.docuwiki.infobarrancos.es/doku.php?id=barrancos:huesca:cuello>

---

2023-03-09 | System User |   | |

Daten importiert von <https://ropewiki.com/Cuello>